This is a digital copy of a book that was preserved for generations on library shelves before it was carefully scanned by Google as part of a project to make the world's books discoverable online.

It has survived long enough for the copyright to expire and the book to enter the public domain. A public domain book is one that was never subject to copyright or whose legal copyright term has expired. Whether a book is in the public domain may vary country to country. Public domain books are our gateways to the past, representing a wealth of history, culture and knowledge that's often difficult to discover.

Marks, notations and other marginalia present in the original volume will appear in this file - a reminder of this book's long journey from the publisher to a library and finally to you.

Usage guidelines

Google is proud to partner with libraries to digitize public domain materials and make them widely accessible. Public domain books belong to the public and we are merely their custodians. Nevertheless, this work is expensive, so in order to keep providing this resource, we have taken steps to prevent abuse by commercial parties, including placing technical restrictions on automated querying.

We also ask that you:

+ *Make non-commercial use of the files* We designed Google Book Search for use by individuals, and we request that you use these files for personal, non-commercial purposes.
+ *Refrain from automated querying* Do not send automated queries of any sort to Google's system: If you are conducting research on machine translation, optical character recognition or other areas where access to a large amount of text is helpful, please contact us. We encourage the use of public domain materials for these purposes and may be able to help.
+ *Maintain attribution* The Google "watermark" you see on each file is essential for informing people about this project and helping them find additional materials through Google Book Search. Please do not remove it.
+ *Keep it legal* Whatever your use, remember that you are responsible for ensuring that what you are doing is legal. Do not assume that just because we believe a book is in the public domain for users in the United States, that the work is also in the public domain for users in other countries. Whether a book is still in copyright varies from country to country, and we can't offer guidance on whether any specific use of any specific book is allowed. Please do not assume that a book's appearance in Google Book Search means it can be used in any manner anywhere in the world. Copyright infringement liability can be quite severe.

About Google Book Search

Google's mission is to organize the world's information and to make it universally accessible and useful. Google Book Search helps readers discover the world's books while helping authors and publishers reach new audiences. You can search through the full text of this book on the web at `http://books.google.com/`

[175]

ORDNANCE SURVEY OF ENGLAND.

BOOK OF REFERENCE TO THE PLAN

OF

THE EARLDOMS—(EXTRA PAROCHIAL),

(HUNDRED OF FRUSTFIELD),

IN THE

COUNTY OF WILTS,

CONTAINING 788·257 ACRES.

MAJOR-GENERAL JOHN CAMERON, C.B., R.E., F.R.S.,
DIRECTOR-GENERAL OF THE ORDNANCE SURVEY.

LONDON:
PRINTED BY GEORGE E. EYRE AND WILLIAM SPOTTISWOODE,
PRINTERS TO THE QUEEN'S MOST EXCELLENT MAJESTY.
FOR HER MAJESTY'S STATIONERY OFFICE.

1877.

Price One Shilling.

ORDNANCE SURVEY OF ENGLAND.

BOOK OF REFERENCE TO THE PLAN

OF

THE EARLDOMS—(EXTRA PAROCHIAL),

(HUNDRED OF FRUSTFIELD),

IN THE

COUNTY OF WILTS,

CONTAINING 788·257 ACRES.

MAJOR-GENERAL JOHN CAMERON, C.B., R.E., F.R.S.,
DIRECTOR-GENERAL OF THE ORDNANCE SURVEY.

LONDON:
PRINTED BY GEORGE E. EYRE AND WILLIAM SPOTTISWOODE,
PRINTERS TO THE QUEEN'S MOST EXCELLENT MAJESTY.
FOR HER MAJESTY'S STATIONERY OFFICE.

1877.

Price One Shilling.

[7412.—50.—4/77.]

on the
n inch,
uare of

of each

Book.
are in-

31·4.
et con-
double
to the

: miles,

Scales

... W

... T

... T

ton

quent

—

... C.F.
... T.C.
. C.W.
... Def.
.. T.S.

w the

ORDNANCE SURVEY OF ENGLAND

THE EARLDOMS *(Ex. Par.)*

WILTSHIRE

EXPLANATORY REMARKS.

The scale of the Parish Plans is the 1-2500th of the actual length on the ground, and is equal to 25·344 inches to a mile, or 3·157 chains to an inch, which is very approximately equal to one square inch to one acre, the square of 1·0018 inch being equal to one acre.

The length of each sheet is 1½ miles, and the width 1 mile, the area of each sheet is therefore 960 acres.

Each enclosure has a reference number to the area which is given in this Book.

The Braces (ʃ) on the plans are to indicate that the spaces so braced are included under the same reference number.

The Altitudes in feet above the Mean Level of the Sea are written thus—31·4.

The Scale of the Plans of the County is 6 inches to a mile, and each sheet contains the same area as 16 sheets of the Parish Plans. There is therefore a double reference number to each sheet, as VI. 9., the Roman Numerals referring to the County Plans, the Arabic Figures to the Parish Plans.

The dimensions of the sheets on the Six-inch scale being four miles by six miles, the area is twenty-four square miles, equal to 15,360 acres.

The following are the characters employed on the Ordnance Plans on the Scales of 1–2500, and 6 inches to a mile :—

County Names	C	Hundreds or Wards	W
Parishes	P	Townships	T
Extra Parochial	E	Division of Townships	T

Antiquities ..... ROMAN / Druidical or Saxon / Norman or Subsequent

The descriptions of the boundaries are shown by the following initials :—

Centre of Stream	*C.S.*	Centre of Fence	*C.F.*
Centre of Road	*C.R.*	Top of Cop	*T.C.*
Side of Stream or Drain	*S.S.* or *S.D.*	Centre of Wall	*C.W.*
Root of Hedge	*R.H.*	Defaced	*Def.*
Face of Wall	*F.W.*	Track of Stream	*T.S.*

Undefined ..... *Und.*

Where a change occurs in the boundaries, the symbol [o—o] is used to show the part at which the change takes place.

WILTSHIRE

N.B.—To convert Decimal Fractions of an Acre into Roods and Perches, multiply the decimal first by 4 and then by 40, preserving the same number of decimals in the product.

Examples—

	Acres.		Acres.
	633·357		527·013
	4		4
	1·428		·052
	40		40
A. R. P.	17·120	A. R. P.	2·080
633 1 17		527 0 2	

TABLE

FOR CONVERTING DECIMAL PARTS OF AN ACRE INTO ROODS AND PERCHES.

Perch.	0 Rood.	1 Rood.	2 Roods.	3 Roods.	Perch.	0 Rood.	1 Rood.	2 Roods.	3 Roods.
0	·000	·250	·500	·750	21	·131	·381	·631	·881
1	·006	·256	·506	·756	22	·137	·387	·637	·887
2	·012	·262	·512	·762	23	·144	·394	·644	·894
3	·019	·269	·519	·769	24	·150	·400	·650	·900
4	·025	·275	·525	·775	25	·156	·406	·656	·906
5	·031	·281	·531	·781	26	·162	·412	·662	·912
6	·037	·287	·537	·787	27	·169	·419	·669	·919
7	·044	·294	·544	·794	28	·175	·425	·675	·925
8	·050	·300	·550	·800	29	·181	·431	·681	·931
9	·056	·306	·556	·806	30	·187	·437	·687	·937
10	·062	·312	·562	·812	31	·194	·444	·694	·944
11	·069	·319	·569	·819	32	·200	·450	·700	·950
12	·075	·325	·575	·825	33	·209	·456	·706	·956
13	·081	·331	·581	·831	34	·212	·462	·712	·962
14	·087	·337	·587	·837	35	·216	·469	·719	·969
15	·094	·344	·594	·844	36	·225	·475	·725	·975
16	·100	·350	·600	·850	37	·231	·481	·731	·981
17	·106	·356	·606	·856	38	·237	·487	·737	·987
18	·112	·362	·612	·862	39	·244	·494	·744	·994
19	·119	·369	·619	·869	40	·250	·500	·750	1·000
20	·125	·375	·625	·875					

THE EARLDOMS—(EXTRA-PAROCHIAL),

IN THE

COUNTY OF WILTS—(SOUTHERN DIVISION).

HUNDRED OF FRUSTFIELD.

No. on Plan.	Area in Acres.	Remarks.	No. on Plan.	Area in Acres.	Remarks.
1	7·990	Arable, &c.	40	4·238	Pasture.
2	·656	Pasture.	41	75·475	Wood, &c.
3	·668	House, orchard, &c.	42	·645	House, garden, &c.
4	3·734	Pasture, &c.	43	8·356	Arable.
5	8·181	Arable, &c.	44	3·110	Pasture, &c.
6	8·466	Rough pasture, &c.	45	4·075	Arable, &c.
7	1·494	Pasture, &c.	46	·948	Wood.
8	2·027	Pasture.	47	1·412	Wood.
9	·466	Pasture, &c.	48	26·173	Wood, &c.
10	8·458	Pasture, &c.	49	·425	Wood.
11	2·444	Pasture, &c.	50	2·217	Road.
12	4·943	Pasture, &c.	51	39·347	Wood, &c.
13	10·906	Arable, &c.	52	2·304	Houses, garden, and pasture.
14	5·208	Pasture.			
15	7·325	Arable, &c.	53	1·037	Arable.
16	4·445	Arable, &c.	54	·479	Wood.
17	·264	Pasture, &c.	55	2·758	Arable.
18	·880	Pasture.	56	·580	Arable.
19	1·525	Pasture.	57	2·034	Pasture.
20	·073	Rough pasture.	58	·814	Pasture.
21	2·383	Pasture.	59	·105	Wood.
22	2·954	Pasture, &c.	60	·021	Road.
23	·947	Arable, &c.	61	·130	House and garden.
24	2·351	Pasture, &c.	62	·486	Orchard.
25	·692	Pasture, &c.	63	5·538	Pasture, &c.
26	2·507	House, garden, &c.	64	6·017	Arable, &c.
27	4·416	Pasture.	65	5·191	Arable, &c.
28	·087	Wood.	66	·186	Road.
29	34·395	Wood, &c.	67	7·149	Arable.
30	50·680	Wood, &c.	68	·172	Arable.
31	4·064	Wood, &c.	69	4·244	Arable.
32	·787	Wood.	69a	·011	Road.
33	68·732	Wood, &c.	70	·676	Houses, garden, &c.
34	4·825	Road.	71	1·868	Pasture.
35	3·590	Wood, &c.	72	2·033	Arable.
36	·489	Orchard.	73	73·411	Wood, &c.
37	1·604	Houses, gardens, &c.	74	66·051	Wood, &c.
38	5·330	Arable.	75	100·753	Wood, &c.
39	7·243	Arable.	76	·402	Pasture.

No. on Plan.	Area in Acres.	Remarks.	No. on Plan.	Area in Acres.	Remarks.
77	1·995	Pasture.	91	1·343	Pasture.
78	·333	Rough pasture.	92	6·002	Arable.
79	·335	House and garden.	93	3·736	Pasture, &c.
80	·684	Pasture.	94	·097	House, garden, &c.
81	1·024	Orchard.	95	1·548	Road.
82	3·457	Road.	96	·208	Pasture.
83	1·167	Wood, &c.	97	·092	Pasture.
84	3·258	Pasture.	98	4·723	Arable, &c.
85	1·596	Pasture.	99	·135	Pasture.
86	2·048	Arable.	100	5·196	Arable.
87	1·391	Wood, &c.	101	·233	Gardens, &c.
88	9·426	Arable.			
89	3·830	Arable.		788·257	
90	5·300	Pasture.			

RECAPITULATION.

775·992	Land.
12·265	Roads.
788·257	Total area of The Earldoms (Extra-Parochial), in the County of Wilts.

INDEX TO PLACES

IN

THE EARLDOMS (EXTRA-PAROCHIAL).

COUNTY OF WILTS.

Name of Place.	No. of Sheet.	
	6-inch scale.	25·344 in. scale.
Earldoms Lodge -	LXXVII.	3
Earldoms Farm -	"	"

LONDON:
Printed by George E. Eyre and William Spottiswoode,
Printers to the Queen's most Excellent Majesty.
For Her Majesty's Stationery Office.

DEPÔTS FOR THE SALE OF ORDNANCE MAPS, &c.

ENGLAND AND WALES.

1, Saint Martin's Place, Charing Cross—LONDON.

SCOTLAND.

Ordnance Survey Office, Post-office Buildings—EDINBURGH.

IRELAND.

Ordnance Survey Office, Phœnix Park—DUBLIN.

ORDNANCE SURVEY OF ENGLAND.

BOOK OF REFERENCE TO THE PLAN

OF THE

PARISH OF EISEY

(HUNDRED OF HIGHWORTH CRICKLADE AND STAPLE),

IN THE

COUNTY OF WILTS,

CONTAINING 2515·572 ACRES.

MAJOR-GENERAL JOHN CAMERON, C.B., R.E., F.R.S.,
DIRECTOR-GENERAL OF THE ORDNANCE SURVEY.

LONDON:
PRINTED BY GEORGE E. EYRE AND WILLIAM SPOTTISWOODE,
PRINTERS TO THE QUEEN'S MOST EXCELLENT MAJESTY.
FOR HER MAJESTY'S STATIONERY OFFICE.

1876.

Price One Shilling.

ORDNANCE SURVEY OF ENGLAND.

BOOK OF REFERENCE TO THE PLAN

OF THE

PARISH OF EISEY

(HUNDRED OF HIGHWORTH CRICKLADE AND STAPLE),

IN THE

COUNTY OF WILTS,

CONTAINING 2515·572 ACRES.

MAJOR-GENERAL JOHN CAMERON, C.B., R.E., F.R.S.,
DIRECTOR-GENERAL OF THE ORDNANCE SURVEY.

LONDON:
PRINTED BY GEORGE E. EYRE AND WILLIAM SPOTTISWOODE,
PRINTERS TO THE QUEEN'S MOST EXCELLENT MAJESTY.
FOR HER MAJESTY'S STATIONERY OFFICE.

1876.

Price One Shilling.

[7412.—50.—9/76.]

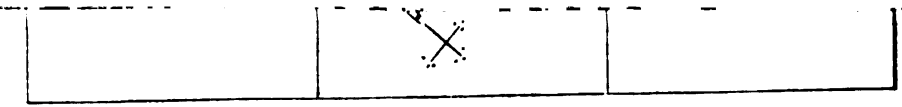

EXPLANATORY REMARKS.

The scale of the Parish Plans is the 1-2500th of the actual length on the ground, and is equal to 25·344 inches to a mile, or 3·157 chains to an inch, which is very approximately equal to one square inch to one acre, the square of 1·0018 inch being equal to one acre.

The length of each sheet is 1½ miles, and the width 1 mile, the area of each sheet is therefore 960 acres.

Each enclosure has a reference number to the area which is given in this Book.

The Braces (*ʃ*) on the plans are to indicate that the spaces so braced are included under the same reference number.

The Altitudes in feet above the Mean Level of the Sea are written thus—31·4.

The Scale of the Plans of the County is 6 inches to a mile, and each sheet contains the same area as 16 sheets of the Parish Plans. There is therefore a double reference number to each sheet, as VI. 9., the Roman Numerals referring to the County Plans, the Arabic Figures to the Parish Plans.

The dimensions of the sheets on the Six-inch scale being four miles by six miles, the area is twenty-four square miles, equal to 15,360 acres.

The following are the characters employed on the Ordnance Plans on the Scales of 1-2500, and 6 inches to a mile :—

County Names	C	Hundreds or Wards	W
Parishes	P	Townships	T
Extra Parochial	E	Division of Townships	T

Antiquities ..... ROMAN / Druidical or Saxon / Norman or Subsequent

The descriptions of the boundaries are shown by the following initials :—

Centre of Stream	*C.S.*	Centre of Fence	*C.F.*
Centre of Road	*C.R.*	Top of Cop	*T.C.*
Side of Stream or Drain	*S.S.* or *S.D.*	Centre of Wall	*C.W.*
Root of Hedge	*R.H.*	Defaced	*Def.*
Face of Wall	*F.W.*	Track of Stream	*T.S.*
Undefined	*Und.*		

Where a change occurs in the boundaries, the symbol [o—o] is used to show the part at which the change takes place.

N.B.—To convert Decimal Fractions of an Acre into Roods and Perches, multiply the decimal first by 4 and then by 40, preserving the same number of decimals in the product.

Examples—

			Acres.				Acres.
			633·357				527·013
			4				4
			1·428				·052
			40				40
A.	R.	P.		A.	R.	P.	
633	1	17	17·120	527	0	2	2·080

TABLE

FOR CONVERTING DECIMAL PARTS OF AN ACRE INTO ROODS AND PERCHES.

Perch.	0 Rood.	1 Rood.	2 Roods.	3 Roods.	Perch.	0 Rood.	1 Rood.	2 Roods.	3 Roods.
0	·000	·250	·500	·750	21	·131	·381	·631	·881
1	·006	·256	·506	·756	22	.137	·387	·637	·887
2	·012	·262	·512	·762	23	·144	·394	·644	·894
3	·019	·269	·519	·769	24	·150	·400	·650	·900
4	·025	·275	·525	·775	25	·156	·406	·656	·906
5	·031	·281	·531	·781	26	·162	·412	·662	·912
6	·037	·287	·537	·787	27	·169	·419	·669	·919
7	·044	·294	·544	·794	28	·175	·425	·675	·925
8	·050	·300	·550	·800	29	·181	·431	·681	·931
9	·056	·306	·556	·806	30	·187	·437	·687	·937
10	·062	·312	·562	·812	31	·194	·444	·694	·944
11	·069	·319	·569	·819	32	·200	·450	·700	·950
12	·075	·325	·575	·825	33	·209	·456	·706	·956
13	·081	·331	·581	·831	34	·212	·462	·712	·962
14	·087	·337	·587	·837	35	·216	·469	·719	·969
15	·094	·344	·594	·844	36	·225	·475	·725	·975
16	·100	·350	·600	·850	37	·231	·481	·731	·981
17	·106	·356	·606	·856	38	·237	·487	·737	·987
18	·112	·362	·612	·862	39	·244	·494	·744	·994
19	·119	·369	·619	·869	40	·250	·500	·750	1·000
20	·125	·375	·625	·875					

PARISH OF EISEY,

IN THE

COUNTY OF WILTS—(NORTHERN DIVISION).

HUNDRED OF HIGHWORTH CRICKLADE AND STAPLE.

No. on Plan.	Area in Acres.	Remarks.	No. on Plan.	Area in Acres.	Remarks.
1	·586	Wood.	39	8·394	Pasture.
2	·216	Wood.	40	4·651	Pasture.
3	9·673	Pasture.	41	·272	House and garden.
4	·362	Stream.	42	1·179	Garden.
5	1·912	Wood.	43	·952	Brook.
6	·985	Wood.	44	·828	Houses and gardens.
7	15·100	Pasture.	45	2·114	Houses and gardens.
8	·522	Road.	46	1·889	Road.
9	2·437	Pasture.	47	4·411	Houses, gardens, and yards.
10	3·175	Pasture.			
11	·851	Pasture.	48	6·660	Pasture.
12	2·201	Pasture.	49	20·630	Pasture.
13	·122	Stream.	50	·177	Osiers.
14	3·875	Pasture.	51	2·826	Road.
15	2·586	Road.	52	4·661	Pasture.
16	21·870	Arable.	53	4·977	Arable.
17	·211	Osiers.	54	13·284	Pasture.
18	25·122	Arable.	55	60·198	Arable.
19	9·424	Arable.	56	1·129	Arable, &c.
20	6·293	Arable.	57	2·995	Wood.
21	5·534	Houses, gardens, and yards.	58	1·606	Towing path.
			59	50·358	Arable.
22	·646	Houses and garden.	60	·530	Pond.
23	35·078	Arable, &c.	61	24·876	Pasture, &c.
24	15·470	Arable.	62	10·387	Pasture.
25	14·837	Arable.	63	23·382	Pasture, &c.
26	20·326	Arable, &c.	64	21·058	Pasture.
27	4·830	Pasture, &c.	65	·922	Road.
28	3·229	Pasture.	66	·688	Houses and yards.
29	2·876	Road.	67	·117	Garden.
30	18·683	Arable, &c.	68	14·528	Pasture.
31	·920	Wood.	69	14·637	Pasture.
32	·661	Osiers.	70	1·436	Road.
33	10·948	Arable, &c.	71	28·975	Arable.
34	24·881	Arable.	72	1·217	Road.
35	·360	Wood.	73	22·291	Arable.
36	1·874	Garden, &c.	74	1·077	Road.
37	10·126	Canal.	75	19·203	Arable.
38	3·123	Towing path.	76	2·085	Road.

No. on Plan.	Area in Acres.	Remarks.	No. on Plan.	Area in Acres.	Remarks.
77	16·597	Arable.	127	·561	Church and graveyard.
78	6·857	Pasture.	128	23·751	Pasture.
79	64·768	Pasture, &c.	129	1·437	Road.
80	·287	Pond.	130	3·398	Pasture.
81	19·768	River.	131	1·492	River.
82	12·879	Pasture, &c.	132	3·845	Pasture.
83	26·510	Arable.	133	8·683	Pasture.
84	11·468	Pasture.	134	4·912	Pasture.
85	·327	Wood.	135	43·477	Pasture.
86	17·932	Pasture.	136	2·380	Pasture.
87	·277	Wood.	137	·238	Wood.
88	15·937	Pasture, &c.	138	10·573	Pasture.
89	20·386	Pasture.	139	42·588	Pasture.
90	·315	Wood.	140	9·066	Road.
91	·224	Wood.	141	·228	Wood.
92	·253	Wood.	142	10·429	Pasture.
93	10·982	Pasture.	143	1·265	Houses, garden, and yards.
94	17·562	Arable.	144	19·317	Arable.
95	9·193	Arable, &c.	145	19·222	Pasture.
96	·902	Houses, garden, and yards.	146	45·425	Arable.
97	12·993	Pasture, &c.	147	40·398	Arable.
98	·472	Wood.	148	8·500	Pasture.
99	·384	House and garden.	149	33·103	Pasture.
100	25·412	Arable.	150	12·840	Pasture.
101	5·901	Pasture.	151	2·980	Houses, gardens, and yards.
102	11·477	Arable.	152	13·710	Pasture.
103	8·509	Arable.	153	1·019	Wood.
104	10·381	Pasture.	154	1·999	Wood.
105	14·429	Pasture.	155	12·050	Pasture.
106	21·357	Pasture.	156	19·219	Pasture.
107	1·109	Pasture.	157	30·321	Arable.
108	10·001	Pasture.	158	18·685	Pasture.
109	52·185	Pasture.	159	16·053	Pasture.
110	3·988	Pasture.	160	·749	Houses and gardens.
111	13·774	Pasture.	161	·505	Ponds.
112	4·323	Pasture.	162	·175	Wood.
113	22·494	Arable.	163	34·532	Arable.
114	13·206	Pasture.	164	·221	Wood.
115	·526	Houses and garden.	165	15·213	Pasture.
116	6·908	Pasture, &c.	166	12·628	Pasture.
117	9·940	Arable.	167	14·873	Pasture.
118	·125	Pond.	168	·644	Garden.
119	·786	Pasture.	169	·593	Houses and garden.
120	3·043	Houses, yards, gardens, &c.	170	3·837	Pasture.
121	1·620	Pasture, &c.	171	11·936	Pasture.
122	14·806	Arable.	172	19·680	Arable.
123	9·629	Pasture.	173	34·822	Arable.
124	16·094	Pasture, &c.	174	15·207	Arable.
125	21·264	Pasture.	175	14·446	Arable.
126	27·476	Pasture.			

No. on Plan.	Area in Acres.	Remarks.	No. on Plan.	Area in Acres.	Remarks.
176	26·436	Arable.	200	7·210	Arable.
177	2·045	Road.	201	13·920	Pasture.
178	·998	Arable.	202	24·595	Pasture.
179	3·488	Wood.	203	·224	Wood.
180	13·227	Arable.	204	·165	Wood.
181	35·938	Arable.	205	19·897	Pasture.
182	·265	Houses and garden.	206	22·096	Arable.
183	32·612	Wood.	207	1·702	Houses, gardens, and yards.
184	28·951	Pasture.			
185	21·788	Pasture.	208	3·083	Pasture.
186	·140	Garden.	209	2·973	Pasture.
187	16·973	Pasture.	210	2·897	Houses, yards, gardens, &c.
188	13·828	Pasture.			
189	·824	Wood.	211	21·431	Pasture.
190	23·582	Pasture.	212	1·232	Road.
191	16·567	Arable.	213	17·083	Pasture.
192	45·762	Arable.	214	18·025	Pasture.
193	18·699	Pasture.	215	33·131	Pasture.
194	17·866	Pasture.	216	16·436	Pasture.
195	3·393	Pasture.	217	2·556	Road.
196	1·815	Houses, garden, orchard, &c.	218	·522	Wood.
			219	25·471	Pasture.
197	1·127	Houses, garden, and yards.	220	43·831	Arable.
198	·162	Pond,		2515·572	
199	5·820	Pasture.			

RECAPITULATION.

2442·640	Land.
38·501	Roads.
34·431	Water.
2515·572	Total area of the Parish of Eisey, in the County of Wilts.

*** The whole of the Parish of Eisey is within the Parliamentary Borough of Cricklade.

INDEX TO PLACES

IN THE

PARISH OF EISEY.

COUNTY OF WILTS.

Name of Place.	No. of Sheet.		Name of Place.	No. of Sheet.	
	6-inch scale.	25·344 in. scale.		6-inch scale.	25·344 in. scale.
Alex Farm -	V.	10	Scores Stall -	V.	11
Brickkiln Cottages	"	15	St. Mary's Church (Vicarage) -	"	14
Eisey - -	"	10	Sevenbridges Farm	X.	3
Eisey Farm -	"	"	Shepherd's Ham Cottages -	V.	15
Lower Part Cottage	"	15	Water Eaton Farm	"	11
North Farm -	"	11	Water Eaton House	"	15
Port Farm - -	"	15			

LONDON:
Printed by George Edward Eyre and William Spottiswoode,
Printers to the Queen's most Excellent Majesty.
For Her Majesty's Stationery Office.

DEPÔTS FOR THE SALE OF ORDNANCE MAPS, &c.

ENGLAND AND WALES.

1, Saint Martin's Place, Charing Cross—LONDON.

SCOTLAND.

Ordnance Survey Office, Post-office Buildings—EDINBURGH.

IRELAND.

Ordnance Survey Office, Phœnix Park—DUBLIN.

ORDNANCE SURVEY OF ENGLAND.

BOOK OF REFERENCE TO THE PLAN

OF THE

PARISH OF FIGHELDEAN

(HUNDRED OF AMESBURY),

IN THE

COUNTY OF WILTS,

CONTAINING 5429·309 ACRES.

COLONEL A. C. COOKE, C.B., R.E.,

DIRECTOR-GENERAL OF THE ORDNANCE SURVEYS.

LONDON:

PRINTED BY GEORGE E. EYRE AND WILLIAM SPOTTISWOODE,

PRINTERS TO THE QUEEN'S MOST EXCELLENT MAJESTY.

FOR HER MAJESTY'S STATIONERY OFFICE.

1880.

Price One Shilling.

PARISH OF FIGHELDEAN,

IN THE

COUNTY OF WILTS.

HUNDRED OF AMESBURY.

Price One Shilling.

ne
h,
of

ch

s;
nd
ed
ed

n-

.
ns
to
ty

es,

es

H
T
T

nt

F.
C.
V.
of.
S.

he

of

on,
y,

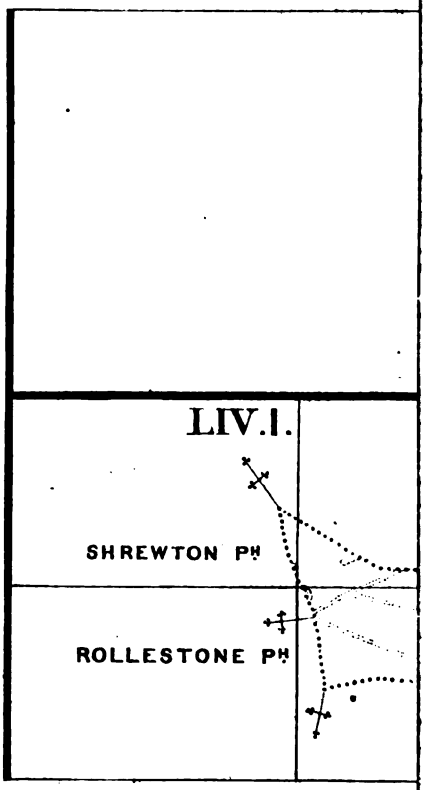

The hea
The ligh
The Rom
The Rom

EXPLANATORY REMARKS.

The Scale of the Parish Plans is the 1-2500th of the actual length on the ground, and is equal to 25·344 inches to a mile, or 3·157 chains to an inch, which is very approximately equal to one square inch to one acre, the square of 1·0018 inch being equal to one acre.

The length of each sheet is 1½ miles, and the breadth 1 mile, the area of each sheet is therefore 960 acres.

Each enclosure has a reference number to the area which is given in this Book; in the case of towns and large villages encircled by a red band, one number and area only are given for the portion within the red band, unless they are contained in more than one parish, in which case a number is given for the portion included in each parish.

The Braces [⌒] on the plans are to indicate that the spaces so braced are included under the same reference number.

The Altitudes in feet above the Mean Level of the Sea are written thus —*31·4*.

The Scale of the County Plans is 6 inches to a mile, and each sheet contains 16 sheets of the Parish Plans. There is therefore a double reference number to each sheet of the Parish Plans, as VI. 9., the first number referring to the County Plans, the second number to the Parish Plans.

The dimensions of the sheets on the Six-inch scale being four miles by six miles, the area is twenty-four square miles, equal to 15,360 acres.

The following are the characters employed on the Ordnance Plans on the Scales of 1–2500, and 6 inches to a mile :—

County Names	C	Hundreds or Wards	H
Parishes, Ancient or Mother.....	P	Civil Parishes or Townships	T
Extra Parochial	E	Division of Townships	T

Municipal Wards.....W

Antiquities ..... { ROMAN / Druidical or Saxon / Norman or Subsequent

The descriptions of the boundaries are shown by the following initials :—

Centre of Stream	*C.S.*	Centre of Fence	*C.F.*
Centre of Road	*C.R.*	Top of Cop	*T.C.*
Side of Stream or Drain ...	*S.S.* or *S.D.*	Centre of Wall	*C.W.*
Root of Hedge	*R.H.*	Defaced	*Def.*
Face of Wall	*F.W.*	Track of Stream.....	*T.S.*

Undefined..... *Und.*

Where a change occurs in the boundaries, the symbol [o—o] is used to show the part at which the change takes place.

N.B.—The areas are computed to the centre of fence, or other boundary of enclosure, except in the following cases :—

(1.) When the fence or other boundary is also the boundary of a Parish or other Civil Division, which does not follow the centre of the fence, the area is calculated to the Parish or other boundary, and not to the centre.

(2.) The fences, &c., bounding either side of a railway are included wholly within its area.

N.B.—To convert Decimal Fractions of an Acre into Roods and Perches, multiply the decimal first by 4 and then by 40, preserving the same number of decimals in the product.

Examples—

	Acres.		Acres.
	633·357		527·013
	4		4
	1·428		·052
	40		40
A. R. P.	17·120	A. R. P.	2·080
633 1 17		527 0 2	

TABLE

FOR CONVERTING DECIMAL PARTS OF AN ACRE INTO ROODS AND PERCHES.

Perch.	0 Rood.	1 Rood.	2 Roods.	3 Roods.	Perch.	0 Rood.	1 Rood.	2 Roods.	3 Roods.
0	·000	·250	·500	·750	21	·131	·381	·631	·881
1	·006	·256	·506	·756	22	.137	·387	·637	·887
2	·012	·262	·512	·762	23	·144	·394	·644	·894
3	·019	·269	·519	·769	24	·150	·400	·650	·900
4	·025	·275	·525	·775	25	·156	·406	·656	·906
5	·031	·281	·531	·781	26	·162	·412	·662	·912
6	·037	·287	·537	·787	27	·169	·419	·669	·919
7	·044	·294	·544	·794	28	·175	·425	·675	·925
8	·050	·300	·550	·800	29	·181	·431	·681	·931
9	·056	·306	·556	·806	30	·187	·437	·687	·937
10	·062	·312	·562	·812	31	·194	·444	·694	·944
11	·069	·319	·569	·819	32	·200	·450	·700	·950
12	·075	·325	·575	·825	33	·206	·456	·706	·956
13	·081	·331	·581	.831	34	·212	·462	·712	·962
14	·087	·337	·587	·837	35	·219	·469	·719	·969
15	·094	·344	·594	·844	36	·225	·475	·725	·975
16	·100	·350	·600	·850	37	·231	·481	·731	·981
17	·106	·356	·606	·856	38	·237	·487	·737	·987
18	·112	·362	·612	·862	39	·244	·494	·744	·994
19	·119	·369	·619	·869	40	·250	·500	·750	1·000
20	·125	·375	·625	·875					

PARISH OF FIGHELDEAN,

IN THE

COUNTY OF WILTS—(Southern Division).

HUNDRED OF AMESBURY.

No. of Sheet and Plan and No. on Plan.	Area in Acres.
Sheet XLVII. 12:—	
1	42·451
Sheet XLVIII. 10:—	
2	59·758
2a	13·203
Sheet XLVII. 15:—	
3	1·961
3a	·482
4	·585
5	7·147
6	·350
Sheet XLVII. 16:—	
7	2·127
8	·360
9	1·384
10	3·450
11	·419
12	9·250
13	1·036
14	20·212
15	2·523
16	86·297
17	134·681
18	3·742
19	53·745
20	49·044
21	138·800
22	·310
23	·253
24	6·909
25	1·953
26	·656
27	11·424
28	·903
29	12·088
30	1·470
Sheet XLVII. 16:— (*cont^d.*)	
31	3·208
32	3·267
33	3·773
34	·360
35	1·394
36	1·106
37	1·997
38	39·754
39	64·715
40	·201
41	9·270
42	36·572
43	42·126
44	163·356
45	137·425
Sheet XLVIII. 13:—	
46	17·703
47	382·587
48	4·962
49	85·034
50	11·230
51	58·898
52	1·082
53	89·106
54	·221
55	2·883
56	25·996
57	9·121
58	40·580
59	·253
60	104·427
61	19·770
62	·693
63	5·409
64	49·732
Sheet XLVIII. 14:—	
65	·507
66	18·573
67	·557
68	26·182
69	23·097
69a	2·610
70	21·014
71	3·044
72	18·400
73	4·459
74	5·585
75	·668
76	2·845
77	·175
78	·879
79	11·495
80	5·193
80a	·230
81	66·594
82	10·179
82a	·184
83	13·655
84	34·733
85	16·648
86	2·078
87	6·282
Sheet LIV. 2:—	
88	29·285
89	48·781
90	214·652
91	3·368
Sheet LIV. 3:—	
92	1·984
93	12·552
94	72·355
95	3·062

No. of Sheet and Plan and No. on Plan.	Area in Acres.
Sheet LIV. 3 :— (*contd.*)	
96	139·381
97	5·096
98	108·389
99	17·950
100	59·167
101	3·416
102	·282
103	·212
Sheet LIV. 4 :—	
104	·703
104a	·650
105	·112
106	·189
107	·726
108	3·387
109	14·604
110	3·249
111	1·216
112	·531
113	·328
114	·888
115	·827
116	1·517
117	2·413
118	11·072
119	1·815
120	17·955
121	·979
122	·578
123	4·771
124	2·151
125	103·905
126	2·665
127	5·227
128	·433
129	1·172
130	·933
131	1·421
132	1·959
133	·960
134	1·598
135	·074
136	1·416
137	·146
138	·973
139	7·183
140	·777
141	·517
142	·298
143	·728
Sheet LIV. 4 :— (*contd.*)	
144	·588
145	·934
146	1·392
147	·952
148	·675
149	2·536
150	·454
151	1·392
152	6·321
153	·954
154	3·084
155	·381
156	·553
157	2·832
158	2·969
159	1·582
160	2·002
161	·163
162	59·343
163	2·412
164	2·034
165	1·432
166	·772
167	10·300
168	1·531
169	96·972
169a	1·528
170	·330
171	·492
172	·881
173	3·382
174	·666
175	·404
176	1·991
177	7·897
178	4·463
179	2·776
180	·833
181	·893
182	·198
183	2·912
184	2·510
185	1·824
186	·765
187	·476
188	2·550
189	11·369
190	7·233
191	3·933
192	·248
193	12·176
Sheet LIV. 4 :— (*contd.*)	
194	6·083
195	·302
196	11·168
197	1·551
198	·895
199	1·128
200	23·673
201	1·571
202	1·607
203	1·133
204	·797
205	12·030
206	1·933
207	·843
208	1·661
209	17·330
210	·364
211	·317
212	102·927
213	25·026
214	1·347
215	59·376
216	18·568
Sheet LV. 1 :—	
217	1·976
218	·577
219	61·265
220	·660
221	6·172
222	·245
223	1·517
224	14·111
225	5·958
226	6·105
227	396·715
Sheet LV. 2 :—	
228	·224
229	16·231
Sheet LIV. 6 :—	
230	13·958
231	1·454
232	·320
233	42·744
234	63·718
235	37·764
236	111·029
237	61·859
238	·167

No. of Sheet and Plan and No. on Plan.	Area in Acres.	No. of Sheet and Plan and No. on Plan.	Area in Acres.	No. of Sheet and Plan and No. on Plan.	Area in Acres.
Sheet LIV. 6 :—		Sheet LIV. 7 :—		Sheet LIV. 8 :—	
(*cont*d.) 239	109·658	(*cont*d.) 252	100·960	(*cont*d.) 265	1·798
240	1·642	253	64·655	266	·218
241	4·487			267	1·883
		Sheet LIV. 8 :—		268	·248
Sheet LIV. 7 :—		254	4·320	269	·859
242	21·580	255	36·352	270	2·333
243	12·889	256	·544	271	3·081
244	6·109	257	4·178	272	7·103
245	1·686	258	3·710	273	·354
246	27·942	259	1·570	274	·461
247	1·353	259a	·460	275	2·197
248	·191	260	8·206	276	1·393
249	6·191	261	·379	277	2·955
250	165·063	262	5·850		
251	93·783	263	·511		5429·309
251a	·310	264	·130		

RECAPITULATION.

5331·319	Land.
81·622	Roads.
16·368	Water.
5429·309	Total area of the Parish of Figheldean, in the County of Wilts.

INDEX TO PLACES

IN THE

PARISH OF FIGHELDEAN.

COUNTY OF WILTS.

Name of Place.	No. of Sheet.		Name of Place.	No. of Sheet.	
	6-inch scale.	25·344 in. scale.		6-inch scale.	25·344 in. scale.
Alton - - -	LIV.	4	Knighton Farm -	LIV.	8
Alton Magna Farm	"	"			
Alton Parva Farm -	"	"	Manor Farm -	"	4
Ablington - -	"	"			
Ablington Penning -	LV.	1	Pitt's Farm -	"	"
Ablington House -	LIV.	4			
Ablington Farm -	"	"	River Avon - -	"	"
Cliffend - -	XLVII.	16	Syrencot Penning -	LV.	1
Choulston Farm -	"	15	Salisbury Plain -	LIV.	4, &c.
			St. Michael's Church (Vicarage) -	"	4
Figheldean -	LIV.	4			
Figheldean House -	"	"	Syrencot House -		"
Gunville Cottages -	"	"	Vicarage - -	"	"

LONDON:
Printed by George E. Eyre and William Spottiswoode,
Printers to the Queen's most Excellent Majesty.
For Her Majesty's Stationery Office.
[7412.—50.—2/80.]

DEPÔTS FOR THE SALE OF ORDNANCE MAPS, &c.

ENGLAND AND WALES.

1, Saint Martin's Place, Charing Cross—LONDON.

SCOTLAND.

Ordnance Survey Office, Post-office Buildings—EDINBURGH.

IRELAND.

Ordnance Survey Office, Phœnix Park—DUBLIN.

ORDNANCE SURVEY OF ENGLAND.

BOOK OF REFERENCE TO THE PLAN

OF THE

PARISH OF FISHERTON ANGER

(HUNDRED OF BRANCH AND DOLE),

IN THE

COUNTY OF WILTS,

CONTAINING 348·105 ACRES.

COLONEL A. C. COOKE, C.B., R.E.,

DIRECTOR-GENERAL OF THE ORDNANCE SURVEYS.

LONDON:

PRINTED BY GEORGE E. EYRE AND WILLIAM SPOTTISWOODE,

PRINTERS TO THE QUEEN'S MOST EXCELLENT MAJESTY.

FOR HER MAJESTY'S STATIONERY OFFICE.

1880.

Price One Shilling.

PARISH OF FISHERTON ANGER,

IN THE

COUNTY OF WILTS.

HUNDRED OF BRANCH AND DOLE.

Price One Shilling.

the
ich,
of

ich

k;
and
ied
led

in-

ns
to
ty

es

es

I
T
F

[illegible] is calculated to the parish or [illegible] to the centre.

(3.) The fences, &c., bounding either side of a railway are included wholly withi

ORDNANCE SURVEY OF ENGLAND

PARISH OF FISHERTON ANGER

WILTSHIRE

EXPLANATORY REMARKS.

The Scale of the Parish Plans is the 1-2500th of the actual length on the ground, and is equal to 25·344 inches to a mile, or 3·157 chains to an inch, which is very approximately equal to one square inch to one acre, the square of 1·0018 inch being equal to one acre.

The length of each sheet is 1½ miles, and the breadth 1 mile, the area of each sheet is therefore 960 acres.

Each enclosure has a reference number to the area which is given in this Book; in the case of towns and large villages encircled by a red band, one number and area only are given for the portion within the red band, unless they are contained in more than one parish, in which case a number is given for the portion included in each parish.

The Braces [⌐] on the plans are to indicate that the spaces so braced are included under the same reference number.

The Altitudes in feet above the Mean Level of the Sea are written thus —*31·4*.

The Scale of the County Plans is 6 inches to a mile, and each sheet contains 16 sheets of the Parish Plans. There is therefore a double reference number to each sheet of the Parish Plans, as VI. 9., the first number referring to the County Plans, the second number to the Parish Plans.

The dimensions of the sheets on the Six-inch scale being four miles by six miles the area is twenty-four square miles, equal to 15,360 acres.

The following are the characters employed on the Ordnance Plans on the Scales of 1-2500, and 6 inches to a mile :—

County Names	C	Hundreds or Wards	H
Parishes, Ancient or Mother	P	Civil Parishes or Townships	T
Extra Parochial	E	Division of Townships	T

Municipal Wards.....W

Antiquities ..... ROMAN / Druidical or Saxon / Norman or Subsequent

The descriptions of the boundaries are shown by the following initials :—

Centre of Stream	*C.S.*	Centre of Fence	*C.F.*
Centre of Road	*C.R.*	Top of Cop	*T.C.*
Side of Stream or Drain	*S.S.* or *S.D.*	Centre of Wall	*C.W.*
Root of Hedge	*R.H.*	Defaced	*Def.*
Face of Wall	*F.W.*	Track of Stream	*T.S.*

Undefined.....*Und.*

Where a change occurs in the boundaries, the symbol [o—o] is used to show the part at which the change takes place.

N.B.—The areas are computed to the centre of fence, or other boundary of enclosure, except in the following cases :—

(1.) When the fence or other boundary is also the boundary of a Parish or other Civil Division, which does not follow the centre of the fence, the area is calculated to the Parish or other boundary, and not to the centre.

(2.) The fences, &c., bounding either side of a railway are included wholly within its area.

N.B.—To convert Decimal Fractions of an Acre into Roods and Perches, multiply the decimal first by 4 and then by 40, preserving the same number of decimals in the product.

Examples—

			Acres.				Acres.
			633·357				527·013
			4				4
			1·428				·052
			40				40
A.	R.	P.	17·120	A.	R.	P.	2·080
633	1	17		527	0	2	

TABLE

FOR CONVERTING DECIMAL PARTS OF AN ACRE INTO ROODS AND PERCHES.

Perch.	0 Rood.	1 Rood.	2 Roods.	3 Roods.	Perch.	0Rood.	1 Rood.	2 Roods.	3 Roods.
0	·000	·250	·500	·750	21	·131	·381	·631	·881
1	·006	·256	·506	·756	22	·137	·387	·637	·887
2	·012	·262	·512	·762	23	·144	·394	·644	·894
3	·019	·269	·519	·769	24	·150	·400	·650	·900
4	·025	·275	·525	·775	25	·156	·406	·656	·906
5	·031	·281	·531	·781	26	·162	·412	·662	·912
6	·037	·287	·537	·787	27	·169	·419	·669	·919
7	·044	·294	·544	·794	28	·175	·425	·675	·925
8	·050	·300	·550	·800	29	·181	·431	·681	·931
9	·056	·306	·556	·806	30	·187	·437	·687	·937
10	·062	·312	·562	·812	31	·194	·444	·694	·944
11	·069	·319	·569	·819	32	·200	·450	·700	·950
12	·075	·325	·575	·825	33	·206	·456	·706	·956
13	·081	·331	·581	·831	34	·212	·462	·712	·962
14	·087	·337	·587	·837	35	·219	·469	·719	·969
15	·094	·344	·594	·844	36	·225	·475	·725	·975
16	·100	·350	·600	·850	37	·231	·481	·731	·981
17	·106	·356	·606	·856	38	·237	·487	·737	·987
18	·112	·362	·612	·862	39	·244	·494	·744	·994
19	·119	·369	·619	·869	40	·250	·500	·750	1·000
20	·125	·375	·625	·875					

PARISH OF FISHERTON ANGER,

IN THE

COUNTY OF WILTS—(SOUTHERN DIVISION).

HUNDRED OF BRANCH AND DOLE.

No. of Sheet and Plan and No. on Plan.	Area in Acres.	No. of Sheet and Plan and No. on Plan.	Area in Acres.	No. of Sheet and Plan and No. on Plan.	Area in Acres.
Sheet LXVI. 11:—		Sheet LXVI. 11:—		Sheet LXVI. 11:—	
1	·536	(*cont*d.) 41	5·810	(*cont*d.) 78	·200
2	·910	42	6·069	79	3·537
3	48·572	43	1·002	80	·459
5	5·753	44	1·035	81	1·183
6	·621	45	1·736	82	3·189
7	·261	46	1·488	83	1·148
8	2·632	47	1·602	84	·879
9	·662	48	3·503	85	2·227
10	·872	49	3·612	86	2·304
11	·835	50	·487	87	1·050
12	1·531	51	·812	88	6·523
13	·222	52	·916	89	·920
14	·444	53	·741	90	14·379
15	·978	54	·270	90a	9·564
16	·350	55	·905	91	2·305
17	2·778	56	·322	92	·600
18	·336	57	·358	93	·645
19	1·218	58	4·326	94	·208
20	·214	58a	2·471	95	·439
21	1·350	59	2·675	96	·126
22	·220	59a	·587	97	1·857
23	1·012	60	1·484	97a	3·280
24	1·366	61	·443	98	·256
25	8·259	62	9·271	99	·370
26	·668	63	1·262	100	·222
27	·339	64	·990	101	·991
28	8·376	65	4·993	102	2·330
29	1·962	66	·609	103	·224
30	3·350	67	1·163		
31	2·823	68	1·807	Sheet LXVI. 15:—	
32	1·057	69	·165	104	4·315
33	·448	70	·936	105	5·645
34	·665	71	·364	106	9·070
35	2·415	72	·210	107	3·675
36	1·185	73	2·731	108	1·072
37	2·538	74	·909	109	·703
38	1·887	75	1·077	110	·272
39	1·360	76	·579	111	·603
40	2·266	77	·104	112	·058

No. of Sheet and Plan and No. on Plan.	Area in Acres.	No. of Sheet and Plan and No. on Plan.	Area in Acres.	No. of Sheet and Plan and No. on Plan.	Area in Acres.
		Sheet LXVI. 15:—			
		(*cont*d.) 113	1·125		
		114	·310		
		115	4·795		
		116	1·400		
		117	3·163		
		117a	1·410		
		118	·506		
		119	·290		
		120	1·352		
		Area of the numbered part of the Parish -	284·274		
		Town of Salisbury (part of), (unnumbered)	63·831		
		Total area of the Parish - -	348·105		

RECAPITULATION.

309·026	Land.
6·360	Roads.
7·785	Water.
24·934	Railway.
348·105	Total area of the Parish of Fisherton Anger, in the County of Wilts.

184·738	Area of the part of the Parish of Fisherton Anger, within St. Thomas's Ward, and the Municipal Borough of the City of Salisbury.
241·565	Area of the part of the Parish of Fisherton Anger, within the Parliamentary Borough of the City of Salisbury.
106·540	Area of the part of the Parish of Fisherton Anger, within the Parliamentary Borough of Wilton.

INDEX TO PLACES

IN THE

PARISH OF FISHERTON ANGER.

COUNTY OF WILTS.

	Name of Place.	No. of Sheet.		
		6-inch scale.	25·344-inch scale.	
	Fisherton Mill (Corn) -	LXVI.	15	

LONDON:
Printed by George E. Eyre and William Spottiswoode,
Printers to the Queen's most Excellent Majesty.
For Her Majesty's Stationery Office.
[.—50.—12/80.]

DEPÔTS FOR THE SALE OF ORDNANCE MAPS, &c.

ENGLAND AND WALES.

1, Saint Martin's Place, Charing Cross—LONDON.

SCOTLAND.

Ordnance Survey Office, Post-office Buildings—EDINBURGH.

IRELAND.

Ordnance Survey Office, Phœnix Park—DUBLIN.

ORDNANCE SURVEY OF ENGLAND.

BOOK OF REFERENCE TO THE PLAN

OF THE

PARISH OF FUGGLESTONE ST. PETER

(HUNDRED OF BRANCH AND DOLE),

IN THE

COUNTY OF WILTS,

CONTAINING 1817·984 ACRES.

COLONEL A. C. COOKE, C.B., R.E.,

DIRECTOR-GENERAL OF THE ORDNANCE SURVEYS.

LONDON:
PRINTED BY GEORGE E. EYRE AND WILLIAM SPOTTISWOODE,
PRINTERS TO THE QUEEN'S MOST EXCELLENT MAJESTY.
FOR HER MAJESTY'S STATIONERY OFFICE.

1880.
Price One Shilling.

PARISH OF FUGGLESTONE ST. PETER,

IN THE

COUNTY OF WILTS.

HUNDRED OF BRANCH AND DOLE.

Price One Shilling.

ORDNANCE SURVEY OF ENGLAND

PARISH OF FUGGLESTONE ST PETER

EXPLANATORY REMARKS.

The Scale of the Parish Plans is the 1-2500th of the actual length on the ground, and is equal to 25·344 inches to a mile, or 3·157 chains to an inch, which is very approximately equal to one square inch to one acre, the square of 1·0018 inch being equal to one acre.

The length of each sheet is 1½ miles, and the breadth 1 mile, the area of each sheet is therefore 960 acres.

Each enclosure has a reference number to the area which is given in this Book; in the case of towns and large villages encircled by a red band, one number and area only are given for the portion within the red band, unless they are contained in more than one parish, in which case a number is given for the portion included in each parish.

The Braces [⌒] on the plans are to indicate that the spaces so braced are included under the same reference number.

The Altitudes in feet above the Mean Level of the Sea are written thus —*31·4*.

The Scale of the County Plans is 6 inches to a mile, and each sheet contains 16 sheets of the Parish Plans. There is therefore a double reference number to each sheet of the Parish Plans, as VI. 9., the first number referring to the County Plans, the second number to the Parish Plans.

The dimensions of the sheets on the Six-inch scale being four miles by six miles the area is twenty-four square miles, equal to 15,360 acres.

The following are the characters employed on the Ordnance Plans on the Scales of 1-2500, and 6 inches to a mile :—

County Names	C	Hundreds or Wards	H
Parishes, Ancient or Mother.....	P	Civil Parishes or Townships	T
Extra Parochial	E	Division of Townships	T

Municipal Wards.....W

Antiquities ..... ROMAN / Druidical or Saxon / Norman or Subsequent

The descriptions of the boundaries are shown by the following initials :—

Centre of Stream	*C.S.*	Centre of Fence	*C.F.*
Centre of Road	*C.R.*	Top of Cop	*T.C.*
Side of Stream or Drain ...	*S.S.* or *S.D.*	Centre of Wall	*C.W.*
Foot of Hedge	*R.H.*	Defaced	*Def.*
Face of Wall	*F.W.*	Track of Stream.....	*T.S.*

Undefined.....*Und.*

Where a change occurs in the boundaries, the symbol [o—o] is used to show the part at which the change takes place.

N.B.—The areas are computed to the centre of fence, or other boundary of enclosure, except in the following cases :—

(1.) When the fence or other boundary is also the boundary of a Parish or other Civil Division, which does not follow the centre of the fence, the area is calculated to the Parish or other boundary, and not to the centre

(2.) The fences, &c., bounding either side of a railway are included wholly within its area.

N.B.—To convert Decimal Fractions of an Acre into Roods and Perches, multiply the decimal first by 4 and then by 40, preserving the same number of decimals in the product.

Examples—

	Acres.		Acres.
	633·357		527·013
	4		4
	1·428		·052
	40		40
A. R. P.		A. R. P.	
633 1 17	17·120	527 0 2	2·080

TABLE

FOR CONVERTING DECIMAL PARTS OF AN ACRE INTO ROODS AND PERCHES.

Perch.	0 Rood.	1 Rood.	2 Roods.	3 Roods.	Perch.	0 Rood.	1 Rood.	2 Roods.	3 Roods.
0	·000	·250	·500	·750	21	·131	·381	·631	·881
1	·006	·256	·506	·756	22	·137	·387	·637	·887
2	·012	·262	·512	·762	23	·144	·394	·644	·894
3	·019	·269	·519	·769	24	·150	·400	·650	·900
4	·025	·275	·525	·775	25	·156	·406	·656	·906
5	·031	·281	·531	·781	26	·162	·412	·662	·912
6	·037	·287	·537	·787	27	·169	·419	·669	·919
7	·044	·294	·544	·794	28	·175	·425	·675	·925
8	·050	·300	·550	·800	29	·181	·431	·681	·931
9	·056	·306	·556	·806	30	·187	·437	·687	·937
10	·062	·312	·562	·812	31	·194	·444	·694	·944
11	·069	·319	·569	·819	32	·200	·450	·700	·950
12	·075	·325	·575	·825	33	·206	·456	·706	·956
13	·081	·331	·581	·831	34	·212	·462	·712	·962
14	·087	·337	·587	·837	35	·219	·469	·719	·969
15	·094	·344	·594	·844	36	·225	·475	·725	·975
16	·100	·350	·600	·850	37	·231	·481	·731	·981
17	·106	·356	·606	·856	38	·237	·487	·737	·987
18	·112	·362	·612	·862	39	·244	·494	·744	·994
19	·119	·369	·619	·869	40	·250	·500	·750	1·000
20	·125	·375	·625	·875					

PARISH OF FUGGLESTONE ST. PETER,

IN THE

COUNTY OF WILTS—(Southern Division).

HUNDRED OF BRANCH AND DOLE.

No. of Sheet and Plan and No. on Plan.	Area in Acres.
Sheet LXVI. 2:—	
1	·160
2	4·914
3	4·943
4	2·112
5	·956
6	3·885
7	·167
8	1·692
9	2·363
10	1·382
11	·559
12	·388
13	5·183
14	·796
15	3·857
16	2·393
17	1·079
18	7·007
19	·410
20	36·882
21	1·140
22	2·245
Sheet LXVI. 5:—	
23	·397
24	1·811
25	15·053
26	·601
27	16·755
Sheet LXVI. 6:—	
28	·503
29	·717
30	35·396
31	9·725
32	·883
33	2·861
34	·863
35	15·861
Sheet LXVI. 6:— (*cont^d.*)	
36	110·803
37	·709
38	99·357
39	1·494
40	6·207
41	33·348
42	1·897
43	6·607
44	2·120
45	26·085
46	1·798
47	·812
48	1·498
49	118·465
50	2·257
51	119·770
52	27·558
53	37·142
54	7·661
55	·229
56	16·011
Sheet LXVI. 7:—	
57	2·496
58	2·962
59	·644
Sheet LXVI. 9:—	
60	·997
61	·727
62	·795
63	·580
64	·299
65	·556
66	1·031
67	2·320
68	·398
69	·030
70	·239
Sheet LXVI. 9:— (*cont^d.*)	
70a	·592
71	·329
71a	3·018
72	·334
72a	·165
73	·561
73a	·473
74	5·547
74a	·498
75	3·283
75a	·378
76	5·291
77	1·115
78	1·839
78a	2·360
79	12·749
Sheet LXVI. 10:—	
80	·653
81	1·139
82	4·926
83	3·342
84	·414
85	46·108
86	1·405
87	3·094
88	1·471
89	6·251
90	4·231
90a	2·090
91	9·923
91a	1·195
92	·199
93	1·761
94	·199
95	1·977
96	1·965
97	1·314
98	3·536

No. of Sheet and Plan and No. on Plan.	Area in Acres.	No. of Sheet and Plan and No. on Plan.	Area in Acres.	No. of Sheet and Plan and No. on Plan.	Area in Acres.
Sheet LXVI. 10:—		Sheet LXVI. 10:—		Sheet LXVI. 10:—	
(*cont*d.) 99	1·296	(*cont*d.) 150	1·949	(*cont*d.) 200	·235
100	6·440	151	·341	201	1·392
101	·448	152	·261	202	·788
102	2·300	153	·808	203	1·317
103	·516	154	·439	204	·524
104	·593	155	1·519	205	1·184
105	11·761	156	·626	206	2·019
106	·622	157	2·540	207	·279
107	3·306	158	1·064	208	·364
108	6·300	159	2·150	209	1·297
109	1·125	160	3·162	210	5·767
110	1·259	161	11·705	211	2·584
111	1·853	162	·483	212	2·055
112	11·292	163	·697	213	2·638
113	·361	164	4·813	214	1·105
114	16·916	165	5·715	215	·090
115	·229	166	1·080	216	8·804
116	·520	167	1·052	217	3·519
117	9·050	168	·720	218	·279
118	·668	169	2·687	219	·100
119	·697	170	1·195	220	1·585
120	11·155	171	·580	221	8·883
121	4·405	172	2·439	222	2·184
122	46·478	173	·924	223	1·315
123	22·710	174	1·068	224	·267
124	20·378	175	·508	225	4·067
125	·498	176	·735	226	2·852
126	9·903	177	1·148	227	3·105
127	·450	178	15·814	228	2·359
128	·817	179	·430	229	3·237
129	·732	180	25·707	230	6·499
130	131·568	181	·192	231	5·186
131	1·522	182	1·063	232	7·899
132	1·004	183	·110	233	5·896
133	2·786	184	·775	234	·958
134	·747	185	3·809	235	2·627
135	·550	186	9·213	236	4·604
136	2·323	187	·435	237	1·405
137	1·434	188	·220	238	4·976
138	2·642	189	·318	239	·199
139	1·133	190	·301	240	·111
140	·588	190a	·110	241	2·150
141	2·123	191	·531	242	2·986
142	·398	192	1·045	243	8·742
143	·727	193	2·076	244	21·412
144	·299	194	2·453	245	·273
145	10·112	195	·239	246	5·578
146	5·374	196	·331	247	3·741
147	4·691	197	1·571	248	2·363
148	·953	198	·475	249	·610
149	3·220	199	·842	250	7·149

No. of Sheet and Plan and No. on Plan.	Area in Acres.	No. of Sheet and Plan and No. on Plan.	Area in Acres.	No. of Sheet and Plan and No. on Plan.	Area in Acres.
Sheet LXVI. 10:—		Sheet LXVI. 11:—		Sheet LXVI. 11:—	
(*contd.*) 251	1·743	(*contd.*) 273	2·781	(*contd.*) 294	·638
252	1·837	274	13·218	295	3·499
253	4·030	275	1·984	296	·902
254	1·047	276	2·555	297	·107
255	2·687	277	1·089	298	2·753
256	2·770	278	1·870	299	2·042
257	·824	279	2·117	300	2·732
258	·976	280	2·438	301	3·641
259	1·192	281	1·867	302	1·982
260	·590	282	40·880	303	3·446
261	1·519	283	·502	304	2·355
262	·678	283a	·489		
263	·331	284	·814		
264	·358	285	1·139	Sheet LXVI. 15:—	
265	·076	286	1·977	305	·589
266	1·036	287	3·597	306	4·664
		288	·400	307	5·040
		289	5·233	308	·372
Sheet LXVI. 11:—		290	1·614	309	5·867
267	7·799	290a	·296	310	6·818
268	17·863	291	1·399	311	2·548
269	2·328	291a	1·731	312	9·908
270	·722	292	1·949		
271	2·500	292a	2·325		1817·984
272	·268	293	2·279		

RECAPITULATION.

1684·211	Land.
46·958	Roads.
39·603	Water.
47·212	Railway.
1817·984	Total area of the Parish of Fugglestone St. Peter, in the County of Wilts.

*** The whole of the Parish of Fugglestone St. Peter is contained within the Parliamentary Borough of Wilton.

INDEX TO PLACES

IN THE

PARISH OF FUGGLESTONE ST. PETER.

COUNTY OF WILTS.

Name of Place.	No. of Sheet.		Name of Place.	No. of Sheet.	
	6-inch scale.	25·344 in. scale.		6-inch scale.	25·344 in. scale.
Alexandra Villas -	LXVI.	10	Post Office - -	LXVI.	10
Albion House -	"	"	Poplar Villa - -	"	"
Burden's Ball -	"	5	Quidhampton -	"	"
Burden's Ball Farm	"	"			
Bemerton Farm -	"	10	Royal Axminster and Wilton Factory (Carpet) - -	"	9
Bemerton - -	"	"	Rose Cottage -	"	10
Belvedere House -	"	"	Riversfield House -	"	"
Bemerton House -	"	"	Rectory - -	"	"
Bemerton Lodge -	"	11	St. Mary Magdalen's Hospital - -	"	9
Coldharbour Farm -	"	"	St. Peter's Church (Rectory) -	"	"
Elm Cottage -	"	10	St. Giles's Hospital	"	"
Fugglestone St. Peter	"	9	Sidney Cottages -	"	10
Fugglestone Farm -	"	"	St. Andrew's Church	"	"
Fairfield Cottages -	"	5	St. John's Church -	"	"
Fugglestone Field Buildings - -	"	6	School (Boys and Girls) - -	"	"
Hill Farm - -	"	2	The Mount - -	"	9
Manor House -	"	10			
Nadder Cottage -	"	"			

LONDON:
Printed by George E. Eyre and William Spottiswoode,
Printers to the Queen's most Excellent Majesty.
For Her Majesty's Stationery Office.
[.—50.—11/80.]

DEPÔTS FOR THE SALE OF ORDNANCE MAPS, &c.

ENGLAND AND WALES.

1, Saint Martin's Place, Charing Cross—LONDON.

SCOTLAND.

Ordnance Survey Office, Post-office Buildings—EDINBURGH.

IRELAND.

Ordnance Survey Office, Phœnix Park—DUBLIN.

ORDNANCE SURVEY OF ENGLAND.

BOOK OF REFERENCE TO THE PLAN

OF THE

PARISH OF WEST GRIMSTEAD

(HUNDRED OF ALDERBURY),

IN THE

COUNTY OF WILTS,

CONTAINING 1509·315 ACRES.

MAJOR-GENERAL JOHN CAMERON, C.B., R.E., F.R.S.,
DIRECTOR-GENERAL OF THE ORDNANCE SURVEY.

LONDON:
PRINTED BY GEORGE E. EYRE AND WILLIAM SPOTTISWOODE,
PRINTERS TO THE QUEEN'S MOST EXCELLENT MAJESTY.
FOR HER MAJESTY'S STATIONERY OFFICE.

1877.

Price One Shilling.

ORDNANCE SURVEY OF ENGLAND.

BOOK OF REFERENCE TO THE PLAN

OF THE

PARISH OF WEST GRIMSTEAD

(HUNDRED OF ALDERBURY),

IN THE

COUNTY OF WILTS,

CONTAINING 1509·315 ACRES.

MAJOR-GENERAL JOHN CAMERON, C.B., R.E., F.R.S.,
DIRECTOR-GENERAL OF THE ORDNANCE SURVEY

LONDON:
PRINTED BY GEORGE E. EYRE AND WILLIAM SPOTTISWOODE
PRINTERS TO THE QUEEN'S MOST EXCELLENT MAJESTY.
FOR HER MAJESTY'S STATIONERY OFFICE

1877.

Price One Shilling.

[7412.—50.—4/77.]

ı the
inch,
ıre of

each

ɔok.
re in-

.·4.
; con-
louble
:o the

miles,

Scales

. W
.. T
.. T

om

quent

–

.. C.F.
.. T.C.
C.W.
.. Def.
.. T.S.

w the

ORDNANCE SURVEY OF ENGLAND

PARISH OF WEST GRIMSTEAD

EXPLANATORY REMARKS.

The scale of the Parish Plans is the 1-2500th of the actual length on the ground, and is equal to 25·344 inches to a mile, or 3·157 chains to an inch, which is very approximately equal to one square inch to one acre, the square of 1·0018 inch being equal to one acre.

The length of each sheet is 1½ miles, and the width 1 mile, the area of each sheet is therefore 960 acres.

Each enclosure has a reference number to the area which is given in this Book.

The Braces (*f*) on the plans are to indicate that the spaces so braced are included under the same reference number.

The Altitudes in feet above the Mean Level of the Sea are written thus—31·4.

The Scale of the Plans of the County is 6 inches to a mile, and each sheet contains the same area as 16 sheets of the Parish Plans. There is therefore a double reference number to each sheet, as VI. 9., the Roman Numerals referring to the County Plans, the Arabic Figures to the Parish Plans.

The dimensions of the sheets on the Six-inch scale being four miles by six miles, the area is twenty-four square miles, equal to 15,360 acres.

The following are the characters employed on the Ordnance Plans on the Scales of 1-2500, and 6 inches to a mile :—

County Names	C	Hundreds or Wards	W
Parishes	P	Townships	T
Extra Parochial	E	Division of Townships	T

Antiquities ..... ROMAN / Druidical or Saxon / Norman or Subsequent

The descriptions of the boundaries are shown by the following initials :—

Centre of Stream	*C.S.*	Centre of Fence	*C.F.*
Centre of Road	*C.R.*	Top of Cop	*T.C.*
Side of Stream or Drain	*S.S.* or *S.D.*	Centre of Wall	*C.W.*
Root of Hedge	*R.H.*	Defaced	*Def.*
Face of Wall	*F.W.*	Track of Stream	*T.S.*

Undefined ..... *Und.*

Where a change occurs in the boundaries, the symbol [o—o] is used to show the part at which the change takes place.

N.B.—To convert Decimal Fractions of an Acre into Roods and Perches, multiply the decimal first by 4 and then by 40, preserving the same number of decimals in the product.

Examples—

			Acres.				Acres.
			633·357				527·013
			4				4
			1·428				·052
			40				40
A.	R.	P.		A.	R.	P.	
633	1	17	17·120	527	0	2	2·080

TABLE

FOR CONVERTING DECIMAL PARTS OF AN ACRE INTO ROODS AND PERCHES.

Perch.	0 Rood.	1 Rood.	2 Roods.	3 Roods.	Perch.	0 Rood.	1 Rood.	2 Roods.	3 Roods.
0	·000	·250	·500	·750	21	·131	·381	·631	·881
1	·006	·256	·506	·756	22	.137	·387	·637	·887
2	·012	·262	·512	·762	23	·144	·394	·644	·894
3	·019	·269	·519	·769	24	·150	·400	·650	·900
4	·025	·275	·525	·775	25	·156	·406	·656	·906
5	·031	·281	·531	·781	26	·162	·412	·662	·912
6	·037	·287	·537	·787	27	·169	·419	·669	·919
7	·044	·294	·544	·794	28	·175	·425	·675	·925
8	·050	·300	·550	·800	29	·181	·431	·681	·931
9	·056	·306	·556	·806	30	·187	·437	·687	·937
10	·062	·312	·562	·812	31	·194	·444	·694	·944
11	·069	·319	·569	·819	32	·200	·450	·700	·950
12	·075	·325	·575	·825	33	·209	·456	·706	·956
13	·081	·331	·581	.831	34	·212	·462	·712	·962
14	·087	·337	·587	·837	35	·216	·469	·719	·969
15	·094	·344	·594	·844	36	·225	·475	·725	·975
16	·100	·350	·600	·850	37	·231	·481	·731	·981
17	·106	·356	·606	·856	38	·237	·487	·737	·987
18	·112	·362	·612	·862	39	·244	·494	·744	·994
19	.119	·369	·619	·869	40	·250	·500	·750	1·000
20	·125	·375	·625	·875					

PARISH OF WEST GRIMSTEAD,

IN THE

COUNTY OF WILTS—(SOUTHERN DIVISION).

HUNDRED OF ALDERBURY.

No. on Plan.	Area in Acres.	Remarks.	No. on Plan.	Area in Acres.	Remarks.
1	·940	Pasture.	40	3·576	Pasture, &c.
2	2·111	Rough pasture.	41	11·670	Wood.
3	2·071	Road.	42	9·889	Pasture.
4	124·927	Wood.	43	10·557	Pasture, &c.
5	12·866	Pasture, &c.	44	60·962	Wood.
6	18·108	Pasture, &c.	45	4·659	Rough pasture.
7	8·576	Arable, &c.	46	8·099	Pasture.
8	17·577	Pasture, &c.	47	11·334	Rough pasture.
9	·194	Pond.	48	2·802	Rough pasture.
10	1·733	Houses, gardens, &c.	49	5·480	Rough pasture.
11	8·307	Arable.	50	2·534	Marsh, &c.
12	3·635	Pasture, &c.	51	·519	Road.
13	3·202	Orchard.	52	4·901	Arable.
14	1·642	Pasture.	53	3·733	Pasture, &c.
15	15·090	Rough pasture.	54	3·872	Arable.
16	2·967	Rough pasture.	55	1·103	House, garden, &c.
17	9·635	Arable.	56	20·123	Wood.
18	9·588	Pasture, &c.	57	2·902	Pasture, &c.
19	24·611	Rough pasture.	58	1·044	Wood.
20	4·549	Road.	59	2·244	Pasture.
21	6·691	Pasture.	60	8·745	Wood.
22	·900	Orchard.	61	3·673	Arable.
23	5·491	Arable, &c.	62	4·955	Arable.
24	1·112	Road.	63	11·805	Pasture, &c.
25	1·101	House, gardens, &c.	64	·598	Wood.
26	1·485	Orchard.	65	1·777	Wood.
27	1·469	Pasture.	66	3·223	Pasture.
28	·592	Wood.	67	6·929	Rough pasture.
29	·445	House and garden.	68	43·547	Arable.
30	1·724	Wood.	69	2·627	Pasture.
31	8·172	Pasture.	70	·536	House and garden.
32	1·411	Pasture.	71	2·609	Road.
33	6·420	Pasture.	72	1·913	Pasture.
34	12·831	Wood.	73	·765	Orchard.
35	4·528	Pasture.	74	·335	Houses and yards.
36	·337	Wood.	75	1·778	Houses and gardens.
37	8·838	Pasture.	76	1·461	Houses, gardens, &c.
38	12·614	Pasture.	77	·529	Pasture.
39	15·711	Arable.	78	2·294	Pasture, &c.

No. on Plan.	Area in Acres.	Remarks.	No. on Plan.	Area in Acres.	Remarks.
79	5·320	Houses and gardens.	123	1·051	Houses, gardens, &c.
80	3·048	Pasture, &c.	124	13·792	Arable.
81	·530	Pasture.	125	·271	House, garden, &c.
82	2·102	Road.	126	2·286	Pasture.
83	17·570	Rough pasture.	127	1·996	Arable.
84	4·066	Road.	128	·972	Pasture, &c.
85	8·281	Pasture.	129	7·019	Arable.
86	1·641	Pasture, &c.	129a	3·148	Arable.
87	·135	Pond.	130	·932	Road.
88	·357	Houses and garden.	131	2·764	Houses, gardens, &c.
89	55·397	Arable, &c.	132	1·059	Houses and gardens.
90	2·117	Houses, garden, &c.	133	·408	Houses, garden, &c.
91	7·880	Pasture, &c.	134	·549	Houses and gardens.
92	1·210	Pasture.	135	·539	Pasture.
93	·917	Pasture, &c.	136	1·495	Houses, gardens, &c.
94	10·064	Pasture, &c.	137	·642	Pasture, &c.
95	7·105	Pasture, &c.	138	·842	Houses, gardens, &c.
96	2·657	Pasture, &c.	139	5·446	Pasture, &c.
97	·442	Pasture.	140	1·372	Pasture.
98	10·320	Arable.	141	·553	Church and grave-yard.
99	38·954	Arable, &c.			
100	11·067	Railway.	142	·297	Yard.
101	15·839	Arable, &c.	143	5·252	Houses, garden, &c.
101a	39·363	Arable, &c.	144	8·225	Pasture, &c.
102	8·393	Pasture.	145	8·435	Pasture.
103	9·092	Pasture.	146	·899	Pasture.
104	8·228	Arable.	147	2·249	Pasture.
105	·170	Garden.	148	20·455	Wood.
106	·974	Arable.	149	·541	Road.
107	1·221	Houses and gardens.	150	2·491	Wood.
108	6·464	Arable.	151	·162	Wood.
109	·362	Garden.	152	53·028	Arable, &c.
110	3·903	Arable, &c.	153	2·358	Road.
111	1·662	Houses, garden, &c.	154	25·246	Arable.
112	1·131	Pasture, &c.	154a	8·949	Arable.
113	2·874	Pasture.	155	283·220	Arable, &c.
114	4·504	Pasture.	155a	21·321	Arable.
115	3·100	Road.	156	56·164	Pasture, &c.
116	6·742	Arable.	157	6·417	Wood.
117	·288	Pasture.	158	·606	Wood.
118	·588	Road.	159	·231	Wood.
119	2·743	Houses, gardens, &c.			
120	2·423	Pasture.		1509·315	
121	7·711	Arable, &c.			
122	·375	Pasture.			

RECAPITULATION.

Area in Acres.	
1473·372	Land.
24·547	Roads.
·329	Water.
11·067	Railway.
1509·315	Total area of the Parish of West Grimstead, in the County of Wilts.

INDEX TO PLACES

IN THE

PARISH OF WEST GRIMSTEAD.

COUNTY OF WILTS.

Name of Place.	No. of Sheet.		Name of Place.	No. of Sheet.	
	6-inch scale.	25·344 in. scale.		6-inch scale.	25·344 in. scale.
Butter Furlong Farm - -	LXXII.	2	Pope's Bottom Farm	LXXII.	2
Church (Rectory)	"	6	Rectory - -	"	6
Manor Farm -	"	"	School (Boys and Girls) - -	"	"
Methodist Chapel (Wesleyan) -	"	2	West Grimstead -	"	"
Nursery Farm -	"	"	West Grimstead Brick Works -	"	"
			Whitehouse Farm -	"	2

LONDON:
Printed by George E. Eyre and William Spottiswoode,
Printers to the Queen's most Excellent Majesty.
For Her Majesty's Stationery Office.

DEPÔTS FOR THE SALE OF ORDNANCE MAPS, &c.

ENGLAND AND WALES.

1, Saint Martin's Place, Charing Cross—LONDON.

SCOTLAND.

Ordnance Survey Office, Post-office Buildings—EDINBURGH.

IRELAND.

Ordnance Survey Office, Phœnix Park—DUBLIN.

ORDNANCE SURVEY OF ENGLAND.

BOOK OF REFERENCE TO THE PLAN

OF THE

PARISH OF HAM,

HUNDRED OF ELSTUB AND EVERLEY (Det. No. 2),

IN THE

COUNTY OF WILTS,

Containing 1651·743 Acres.

COLONEL A. C. COOKE, C.B., R.E.,

DIRECTOR-GENERAL OF THE ORDNANCE SURVEYS.

LONDON:
PRINTED BY GEORGE E. EYRE AND WILLIAM SPOTTISWOODE,
PRINTERS TO THE QUEEN'S MOST EXCELLENT MAJESTY.
FOR HER MAJESTY'S STATIONERY OFFICE.

1880.

Price One Shilling.

PARISH OF HAM,

IN THE

COUNTY OF WILTS.

HUNDRED OF ELSTUB AND EVERLEY (DET. No. 2).

Price One Shilling.

EXPLANATORY REMARKS.

ORDNANCE SURVEY OF ENGLAND

PARISH OF HAM

WILTSHIRE

EXPLANATORY REMARKS.

The Scale of the Parish Plans is the 1-2500th of the actual length on the ground, and is equal to 25·344 inches to a mile, or 3·157 chains to an inch, which is very approximately equal to one square inch to one acre, the square of 1·0018 inch being equal to one acre.

The length of each sheet is 1½ miles, and the breadth 1 mile, the area of each sheet is therefore 960 acres.

Each enclosure has a reference number to the area which is given in this Book; in the case of towns and large villages encircled by a red band, one number and area only are given for the portion within the red band, unless they are contained in more than one parish, in which case a number is given for the portion included in each parish.

The Braces [⌐] on the plans are to indicate that the spaces so braced are included under the same reference number.

The Altitudes in feet above the Mean Level of the Sea are written thus —*31·4*.

The Scale of the County Plans is 6 inches to a mile, and each sheet contains 16 sheets of the Parish Plans. There is therefore a double reference number to each sheet of the Parish Plans, as VI. 9., the first number referring to the County Plans, the second number to the Parish Plans.

The dimensions of the sheets on the Six-inch scale being four miles by six miles, the area is twenty-four square miles, equal to 15,360 acres.

The following are the characters employed on the Ordnance Plans on the Scales of 1–2500, and 6 inches to a mile :—

County Names	C	Hundreds or Wards	H
Parishes, Ancient or Mother.....	P	Civil Parishes or Townships	T
Extra Parochial	E	Division of Townships	T

Municipal Wards.....W

Antiquities ..... { ROMAN / Druidical or Saxon / Norman or Subsequent

The descriptions of the boundaries are shown by the following initials :—

Centre of Stream	*C.S.*	Centre of Fence	*C.F.*
Centre of Road	*C.R.*	Top of Cop	*T.C.*
Side of Stream or Drain ...	*S.S.* or *S.D.*	Centre of Wall	*C.W.*
Root of Hedge	*R.H.*	Defaced	*Def.*
Face of Wall	*F.W.*	Track of Stream.....	*T.S.*

Undefined..... *Und.*

Where a change occurs in the boundaries, the symbol [o—o] is used to show the part at which the change takes place.

N.B.—The areas are computed to the centre of fence, or other boundary of enclosure, except in the following cases :—

(1.) When the fence or other boundary is also the boundary of a Parish or other Civil Division, which does not follow the centre of the fence, the area is calculated to the Parish or other boundary, and not to the centre.

(2.) The fences, &c., bounding either side of a railway are included wholly within its area.

N.B.—To convert Decimal Fractions of an Acre into Roods and Perches, multiply the decimal first by 4 and then by 40, preserving the same number of decimals in the product.

Examples—

			Acres.				Acres.
			633·357				527·013
			4				4
			1·428				·052
			40				40
A.	R.	P.	17·120	A.	R.	P.	2·080
633	1	17		527	0	2	

TABLE

FOR CONVERTING DECIMAL PARTS OF AN ACRE INTO ROODS AND PERCHES.

Perch.	0 Rood.	1 Rood.	2 Roods.	3 Roods.	Perch.	0 Rood.	1 Rood.	2 Roods.	3 Roods.
0	·000	·250	·500	·750	21	·131	·381	·631	·881
1	·006	·256	·506	·756	22	.137	·387	·637	·887
2	·012	·262	·512	·762	23	·144	·394	·644	·894
3	·019	·269	·519	·769	24	·150	·400	·650	·900
4	·025	·275	·525	·775	25	·156	·406	·656	·906
5	·031	·281	·531	·781	26	·162	·412	·662	·912
6	·037	·287	·537	·787	27	·169	·419	·669	·919
7	·044	·294	·544	·794	28	·175	·425	·675	·925
8	·050	·300	·550	·800	29	·181	·431	·681	·931
9	·056	·306	·556	·806	30	·187	·437	·687	·937
10	·062	·312	·562	·812	31	·194	·444	·694	·944
11	·069	·319	·569	·819	32	·200	·450	·700	·950
12	·075	·325	·575	·825	33	·206	·456	·706	·956
13	·081	·331	·581	.831	34	·212	·462	·712	·962
14	·087	·337	·587	·837	35	·219	·469	·719	·969
15	·094	·344	·594	·844	36	·225	·475	·725	·975
16	·100	·350	·600	·850	37	·231	·481	·731	·981
17	·106	·356	·606	·856	38	·237	·487	·737	·987
18	·112	·362	·612	·862	39	·244	·494	·744	·994
19	.119	·369	·619	·869	40	·250	·500	·750	1·000
20	·125	·375	·625	·875					

PARISH OF HAM,

IN THE

COUNTY OF WILTS—(Southern Division).

HUNDRED OF ELSTUB AND EVERLEY—(Detached, No. 2).

No. of Sheet and Plan and No. on Plan.	Area in Acres.	No. of Sheet and Plan and No. on Plan.	Area in Acres.	No. of Sheet and Plan and No. on Plan.	Area in Acres.
Sheet XXXVII. 11:—		Sheet XXXVII. 11:—		Sheet XXXVII. 11:—	
1	2·186	(*cont*d.) 37	20·618	(*cont*d.) 76	13·415
2	1·759	38	3·037	76a	·301
3	5·708	39	·348	77	1·718
4	3·309	40	·606	77a	·242
4a	·470	41	·625		
5	6·302	42	·428	Sheet XXXVII. 12:—	
6	19·616	43	·998	78	1·997
7	9·989	44	·826	79	9·198
8	7·602	45	·370	80	·353
9	6·467	46	·725	81	1·094
10	50·460	47	·653	82	9·498
11	4·902	48	1·283	83	4·659
12	31·613	49	1·230	84	1·951
13	12·531	50	·188	85	·322
14	1·146	51	1·092	86	11·408
15	10·269	52	1·779	87	1·370
16	10·084	53	·487	88	4·422
17	5·072	54	1·475	89	12·832
18	5·863	55	·390	90	42·159
19	1·245	56	·619	90a	·257
20	1·226	57	2·178	91	1·372
20a	1·110	58	·227	91a	·269
21	·767	59	·466	92	·197
22	1·953	60	·317	93	12·276
23	2·690	61	9·688	94	1·995
24	1·903	62	1·659	95	3·727
25	1·684	63	2·213	96	19·929
25a	1·013	64	·143	97	24·161
26	6·920	65	5·450	97a	·214
27	1·393	66	·696	98	105·732
28	2·270	67	1·751	98a	·215
29	2·145	68	3·226	99	5·538
30	1·051	69	·758	100	·417
31	37·252	70	2·325		
32	1·126	71	10·334	Sheet XXXVII. 15:—	
33	17·484	72	9·844	101	230·235
34	15·570	73	10·317	102	10·575
35	7·072	74	7·759	103	114·161
36	·592	75	9·937	104	2·448

No. of Sheet and Plan and No. on Plan.	Area in Acres.	No. of Sheet and Plan and No. on Plan.	Area in Acres.	No. of Sheet and Plan and No. on Plan.	Area in Acres.
Sheet XXXVII. 15 :—		Sheet XXXVII. 15 :—		Sheet XLIII. 3 :—	
(*cont*d.) 105	107·991	(*cont*d.) 118	22·172	(*cont*d.) 128	17·830
106	3·494	119	2·509	129	9·878
107	3·653	120	1·244	130	50·201
108	31·293	121	24·875	131	23·708
109	9·747	122	36·304	132	1·556
110	1·457			133	4·459
111	16·725	Sheet XXXVII. 16 :—		134	7·769
112	38·933	123	1·389	135	5·255
113	43·182	124	2·169	136	1·112
114	·377				
115	8·813	Sheet XLIII. 3 :—			1651·743
116	6·790	125	34·690		
116a	·220	126	4·526		
117	56·916	127	·970		

RECAPITULATION.

1623·148	Land.
28·452	Roads.
·143	Water.
1651·743	Total area of the Parish of Ham, in the County of Wilts.

INDEX TO PLACES

IN THE

PARISH OF HAM.

COUNTY OF WILTS.

Name of Place.	No. of Sheet.		Name of Place.	No. of Sheet.	
	6-inch scale.	25·344 in. scale.		6-inch scale.	25·344 in. scale.
Ashley Copse -	XLIII.	3	Hamspray House -	XXXVII.	12
			Hoglands Copse -	"	11
Copyhold Farm -	XXXVII.	11			
Cowley's Copse -	"	12	Inlands Barn -	"	15
Captain's Copse -	"	"	Inwood Copse -	"	12
			Inlands Copse -	"	15
Dove's House -	"	11			
Dove's Farm -	"	"	Little Copse -	"	12
			Lower Spray Copse	"	"
East Court Farm -	"	"			
			Manor House -	"	11
Grubground Copse	"	15	Manor Farm -	"	"
Ham - -	"	11	New Buildings -	XLIII.	3

LONDON:
Printed by George E. Eyre and William Spottiswoode,
Printers to the Queen's most Excellent Majesty.
For Her Majesty's Stationery Office.
[1061.—50.—6/80.]

DEPÔTS FOR THE SALE OF ORDNANCE MAPS, &c.

ENGLAND AND WALES.

1, Saint Martin's Place, Charing Cross—LONDON.

SCOTLAND.

Ordnance Survey Office, Post-office Buildings—EDINBURGH.

IRELAND.

Ordnance Survey Office, Phœnix Park—DUBLIN.

ORDNANCE SURVEY OF ENGLAND.

BOOK OF REFERENCE TO THE PLAN

OF THE

PARISH OF HANKERTON

(HUNDRED OF MALMESBURY),

IN THE

COUNTY OF WILTS,

CONTAINING 2202·725 ACRES.

MAJOR-GENERAL JOHN CAMERON, C.B., R.E., F.R.S.,
DIRECTOR-GENERAL OF THE ORDNANCE SURVEY.

LONDON:
PRINTED BY GEORGE E. EYRE AND WILLIAM SPOTTISWOODE,
PRINTERS TO THE QUEEN'S MOST EXCELLENT MAJESTY.
FOR HER MAJESTY'S STATIONERY OFFICE.

1876.

Price One Shilling.

ORDNANCE SURVEY OF ENGLAND.

BOOK OF REFERENCE TO THE PLAN

OF THE

PARISH OF HANKERTON

(HUNDRED OF MALMESBURY),

IN THE

COUNTY OF WILTS,

CONTAINING 2202·725 ACRES.

MAJOR-GENERAL JOHN CAMERON, C.B., R.E., F.R.S.,
DIRECTOR-GENERAL OF THE ORDNANCE SURVEY.

LONDON:
PRINTED BY GEORGE E. EYRE AND WILLIAM SPOTTISWOODE,
PRINTERS TO THE QUEEN'S MOST EXCELLENT MAJESTY.
FOR HER MAJESTY'S STATIONERY OFFICE.

1876.

Price One Shilling.

[7412.—50.—9/76.]

EXPLANATORY REMARKS.

The scale of the Parish Plans is the 1-2500th of the actual length on the ground, and is equal to 25·344 inches to a mile, or 3·157 chains to an inch, which is very approximately equal to one square inch to one acre, the square of 1·0018 inch being equal to one acre.

The length of each sheet is 1½ miles, and the width 1 mile, the area of each sheet is therefore 960 acres.

Each enclosure has a reference number to the area which is given in this Book.

The Braces (∫) on the plans are to indicate that the spaces so braced are included under the same reference number.

The Altitudes in feet above the Mean Level of the Sea are written thus—31·4.

The Scale of the Plans of the County is 6 inches to a mile, and each sheet contains the same area as 16 sheets of the Parish Plans. There is therefore a double reference number to each sheet, as VI. 9., the Roman Numerals referring to the County Plans, the Arabic Figures to the Parish Plans.

The dimensions of the sheets on the Six-inch scale being four miles by six miles, the area is twenty-four square miles, equal to 15,360 acres.

The following are the characters employed on the Ordnance Plans on the Scales of 1–2500, and 6 inches to a mile :—

County Names	C	Hundreds or Wards	W
Parishes	P	Townships	T
Extra Parochial	E	Division of Townships	T

Antiquities ..... ROMAN / Druidical or Saxon / Norman or Subsequent

The descriptions of the boundaries are shown by the following initials :—

Centre of Stream	*C.S.*	Centre of Fence	*C.F.*
Centre of Road	*C.R.*	Top of Cop	*T.C.*
Side of Stream or Drain	*S.S.* or *S.D.*	Centre of Wall	*C.W.*
Root of Hedge	*R.H.*	Defaced	*Def.*
Face of Wall	*F.W.*	Track of Stream	*T.S.*

Undefined ..... *Und.*

Where a change occurs in the boundaries, the symbol [o—o] is used to show the part at which the change takes place.

N.B.—To convert Decimal Fractions of an Acre into Roods and Perches, multiply the decimal first by 4 and then by 40, preserving the same number of decimals in the product.

Examples—

	Acres.		Acres.
	633·357		527·013
	4		4
	1·428		·052
	40		40
A. R. P.	17·120	A. R. P.	2·080
633 1 17		527 0 2	

TABLE

FOR CONVERTING DECIMAL PARTS OF AN ACRE INTO ROODS AND PERCHES.

Perch.	0 Rood.	1 Rood.	2 Roods.	3 Roods.	Perch.	0 Rood.	1 Rood.	2 Roods.	3 Roods.
0	·000	·250	·500	·750	21	·131	·381	·631	·881
1	·006	·256	·506	·756	22	.137	·387	·637	·887
2	·012	·262	·512	·762	23	·144	·394	·644	·894
3	·019	·269	·519	·769	24	·150	·400	·650	·900
4	·025	·275	·525	·775	25	·156	·406	·656	·906
5	·031	·281	·531	·781	26	·162	·412	·662	·912
6	·037	·287	·537	·787	27	·169	·419	·669	·919
7	·044	·294	·544	·794	28	·175	·425	·675	·925
8	·050	·300	·550	·800	29	·181	·431	·681	·931
9	·056	·306	·556	·806	30	·187	·437	·687	·937
10	·062	·312	·562	·812	31	·194	·444	·694	·944
11	·069	·319	·569	·819	32	·200	·450	·700	·950
12	·075	·325	·575	·825	33	·209	·456	·706	·956
13	·081	·331	·581	.831	34	·212	·462	·712	·962
14	·087	·337	·587	·837	35	·216	·469	·719	·969
15	·094	·344	·594	·844	36	·225	·475	·725	·975
16	·100	·350	·600	·850	37	·231	·481	·731	·981
17	·106	·356	·606	·856	38	·237	·487	·737	·987
18	·112	·362	·612	·862	39	·244	·494	·744	·994
19	.119	·369	·619	·869	40	·250	·500	·750	1·000
20	·125	·375	·625	·875					

PARISH OF HANKERTON,

IN THE

COUNTY OF WILTS—(NORTHERN DIVISION).

HUNDRED OF MALMESBURY.

No. on Plan.	Area in Acres.	Remarks.	No. on Plan.	Area in Acres.	Remarks.
1	5·599	Pasture.	38	13·319	Arable.
2	9·395	Arable.	39	19·921	Arable.
3	1·797	Pasture.	40	2·730	Pasture.
4	6·077	Pasture.	41	1·474	Pasture.
5	12·782	Arable.	42	2·882	Pasture.
6	18·776	Pasture, &c.	43	3·925	Pasture.
7	10·751	Pasture.	44	·399	Road.
8	16·217	Pasture.	45	3·840	Pasture.
9	4·005	Pasture.	46	1·331	Pasture.
10	1·657	Road.	47	11·049	Pasture.
11	22·604	Arable.	48	·371	House and gardens.
12	3·033	Pasture.	49	·125	Pond.
13	20·060	Pasture.	50	·191	Garden.
14	2·311	Houses, yards, garden, &c.	51	1·459	Pasture.
			52	1·683	Pasture.
15	3·394	Pasture, &c.	53	·132	Wood.
16	39·356	Pasture.	54	·472	Pasture.
17	9·426	Pasture.	55	·660	Road.
18	10·267	Pasture.	56	7·241	Pasture.
19	7·743	Pasture.	57	7·987	Pasture.
20	15·796	Pasture.	58	1·339	Houses and gardens.
21	3·787	Pasture.	59	·239	Houses and garden.
22	6·000	Road.	60	2·313	Pasture.
23	·589	Houses and gardens.	61	4·957	Pasture.
24	50·249	Arable, &c.	62	1·606	Houses, gardens, &c.
25	20·729	Pasture.	63	9·740	Pasture.
26	11·229	Arable.	64	3·511	Pasture.
27	25·468	Arable.	65	3·120	Orchard.
28	7·855	Pasture.	66	10·315	Pasture.
29	11·541	Arable.	67	6·075	Pasture.
30	7·686	Arable.	68	2·352	Pasture.
31	7·316	Pasture.	69	17·727	Pasture.
32	2·804	Houses, yards, gardens, &c.	70	4·301	Pasture.
			71	78·447	Arable.
33	1·501	Pasture, &c.	72	4·401	Pasture.
34	1·013	Orchard.	73	22·984	Pasture.
35	1·869	Wood.	74	10·127	Pasture.
36	4·942	Pasture.	75	1·849	Pasture.
37	11·669	Arable.	76	·946	Pasture.

No. on Plan.	Area in Acres.	Remarks.	No. on Plan.	Area in Acres.	Remarks.
77	1·112	Houses and garden.	128	37·042	Pasture.
78	4·047	Pasture.	129	9·202	Pasture.
79	1·014	Houses and gardens.	130	3·038	Pasture.
80	·276	Road.	131	7·344	Pasture.
81	2·160	Pasture.	132	·164	Wood.
82	·237	Garden.	133	7·854	Pasture.
83	1·747	Houses, yards, &c.	134	13·876	Pasture.
84	6·602	Pasture.	135	16·722	Pasture.
85	1·175	Pasture.	136	16·954	Pasture.
86	2·172	Houses, gardens, and yards.	137	1·596	Road.
			138	10·555	Pasture.
87	2·737	Pasture, &c.	139	2·779	Wood.
88	5·654	Road.	140	·347	Garden.
89	12·275	Pasture.	141	18·946	Pasture.
90	9·459	Pasture.	142	6·206	Wood.
91	8·425	Pasture.	143	1·699	Road.
92	·182	Houses and garden.	144	2·873	Wood.
93	6·227	Pasture.	145	10·610	Pasture.
94	2·434	Pasture.	146	20·021	Arable.
95	9·675	Pasture.	147	11·160	Pasture.
96	1·726	Houses, gardens, &c.	148	9·788	Pasture.
97	·450	Houses, gardens, &c.	149	9·835	Arable.
98	1·309	Pasture.	150	23·513	Pasture.
99	1·070	Pasture.	151	3·822	Road.
100	1·121	Houses and gardens.	152	1·809	Pasture.
101	1·042	Pasture.	153	7·573	Pasture.
102	·779	Pasture.	154	·125	Garden.
103	10·980	Pasture.	155	19·647	Pasture.
104	3·924	Pasture.	156	14·211	Pasture.
105	4·736	Pasture.	157	·676	Houses and garden.
106	1·205	Wood.	158	·246	Houses and yards.
107	8·265	Pasture.	159	·160	Garden.
108	10·896	Pasture.	160	2·457	Houses and gardens.
109	10·499	Pasture.	161	8·675	Pasture.
110	2·844	Pasture.	162	3·488	Pasture.
111	·267	Wood.	163	·856	Houses and gardens.
112	·529	Stream.	164	·347	Road.
113	·108	Wood.	165	6·004	Pasture.
114	·308	Wood.	166	1·355	Church and graveyard.
115	3·419	Orchard.			
116	12·279	Pasture.	167	5·179	Pasture.
117	7·264	Pasture.	168	3·647	Pasture.
118	4·254	Wood.	169	1·102	Pasture.
119	10·506	Pasture.	170	1·316	Houses, yards, gardens, &c.
120	12·750	Pasture.			
121	2·432	Wood.	171	1·330	Orchard.
122	25·687	Pasture.	172	2·096	Houses and gardens.
123	1·179	Arable.	173	·938	Rough pasture.
124	·619	Pasture.	174	6·240	Pasture.
125	11·239	Arable.	175	2·898	Pasture.
126	7·101	Pasture.	176	1·447	Houses, gardens, &c.
127	3·604	Pasture.	177	·407	Pasture.

No. on Plan.	Area in Acres.	Remarks.	No. on Plan.	Area in Acres.	Remarks.
178	3·716	Pasture.	228	1·727	Houses, yards, gardens, &c.
179	3·977	Pasture.	229	1·960	Pasture, &c.
180	4·091	Pasture.	230	10·373	Pasture.
181	6·903	Pasture.	231	·241	Wood.
182	5·527	Pasture.	232	2·476	Pasture.
183	3·595	Pasture.	233	14·262	Pasture.
184	·640	Houses and gardens.	234	5·288	Arable.
185	·261	Road.	235	5·639	Pasture.
186	2·137	Pasture.	236	18·833	Arable.
187	4·509	Pasture.	237	1·777	Houses, gardens, &c.
188	·108	House and garden.	238	1·432	Road.
189	·322	Houses and garden.	239	6·844	Pasture.
190	9·754	Pasture.	240	3·955	Pasture.
191	·276	House and garden.	241	·179	Wood, &c.
192	·645	Houses and garden.	242	1·252	Pasture.
193	·211	House and garden.	243	·606	Houses and gardens.
194	·235	Gardens.	244	·349	Houses and garden.
195	6·613	Pasture.	245	1·015	Orchards.
196	4·572	Pasture.	246	·520	Pasture.
197	9·995	Pasture.	247	1·000	Arable.
198	9·193	Pasture.	247a	·196	Houses and garden.
199	12·198	Pasture.	248	1·664	Arable, &c.
200	8·769	Arable.	249	23·323	Arable.
201	·648	Houses and garden.	250	1·738	Pasture.
202	9·566	Pasture.	251	23·872	Pasture.
203	9·839	Pasture.	252	4·692	Pasture.
204	1·941	Houses, gardens, and yards.	253	1·370	Houses, garden, and orchard.
205	10·674	Pasture.	254	·405	Houses, garden, and yards.
206	6·212	Pasture.	255	3·364	Arable.
207	·476	House and garden.	256	1·439	Pasture.
208	·879	Arable.	257	·117	Pond.
209	17·289	Pasture.	258	11·966	Pasture.
210	1·884	Orchard, &c.	259	1·239	Pasture.
211	10·377	Pasture.	260	13·366	Pasture.
212	13·020	Pasture.	261	9·937	Arable.
213	·242	Pond.	262	·228	Pasture.
214	·706	Pasture.	263	·156	Yard.
215	9·052	Road.	264	6·843	Arable.
216	·180	Garden.	265	2·495	Arable.
217	3·141	Pasture.	266	2·856	Pasture.
218	14·642	Pasture.	267	4·416	Pasture.
219	6·453	Pasture.	268	1·290	Orchard, &c.
220	5·762	Pasture.	269	1·905	Houses, garden, and yards.
221	1·368	Houses, garden, and yards.	270	3·231	Pasture.
222	1·563	Orchard, &c.	271	8·171	Pasture.
223	12·405	Pasture.	272	15·668	Arable.
224	1·042	Road.	273	7·977	Road.
225	4·384	Pasture.	274	3·708	Pasture.
226	1·464	Orchard.			
227	·807	Orchard.			

No. on Plan.	Area in Acres.	Remarks.	No. on Plan.	Area in Acres.	Remarks.
275	6·362	Pasture.	319	5·301	Pasture.
276	·116	Wood.	320	·234	Pond.
277	·334	House, garden, &c.	321	1·806	House, pasture, &c.
278	3·347	Arable.	322	1·996	Pasture and orchard.
279	5·431	Pasture.	323	4·127	Pasture.
280	6·976	Arable.	324	15·426	Pasture.
281	2·246	Pasture.	325	·225	Wood.
282	12·312	Arable.	326	11·857	Arable.
283	1·057	Wood.	327	9·629	Pasture.
284	8·148	Pasture.	328	1·976	Wood.
285	·225	House and garden.	329	7·136	Pasture.
286	·649	Houses and gardens.	330	·995	Osiers.
287	5·430	Arable.	331	2·273	Pasture.
288	·470	Osiers.	332	7·913	Pasture.
289	6·702	Arable.	333	6·512	Pasture.
290	7·177	Pasture.	334	3·707	Pasture.
291	·253	Houses and garden.	335	8·860	Pasture.
292	·791	Pasture.	336	2·166	Pasture.
293	7·428	Pasture.	337	·568	Wood.
294	16·971	Pasture.	338	9·873	Pasture.
295	5·958	Pasture.	339	9·034	Pasture.
296	1·720	Road.	340	7·112	Arable.
297	4·920	Pasture.	341	4·907	Wood.
298	7·599	Pasture.	342	16·010	Pasture.
299	4·076	Pasture.	343	39·275	Rough pasture, furze, &c.
300	2·831	Pasture.			
301	2·835	Pasture.	344	10·570	Pasture.
302	14·929	Pasture.	345	7·211	Pasture.
303	2·147	Pasture.	346	34·030	Arable.
304	8·930	Pasture.	347	10·224	Rough pasture, furze, &c.
305	4·641	Pasture.			
306	10·958	Pasture, &c.	348	3·459	Rough pasture, furze, &c.
307	1·682	Pasture.			
308	·350	Road.	349	3·939	Road.
309	11·818	Pasture.	350	4·338	Arable.
310	5·980	Pasture.	351	3·790	Pasture.
311	9·389	Arable.	352	·889	Pasture.
312	3·151	Arable.	353	·259	Pasture.
313	·224	Wood.	354	·442	Pasture.
314	6·050	Pasture.	355	·963	Pasture.
315	2·626	Pasture.	356	1·254	Pasture.
316	4·617	Pasture.			
317	·963	Orchard.		2202·725	
318	2·988	Pasture.			

RECAPITULATION.

Area in Acres.	
2153·595	Land.
1·247	Water.
47·883	Roads.
2202·725	Total area of the Parish of Hankerton, in the County of Wilts.

*** The whole of the Parish of Hankerton is within the Parliamentary Borough of Cricklade.

INDEX TO PLACES

IN THE

PARISH OF HANKERTON.

COUNTY OF WILTS.

Name of Place.	No. of Sheet.		Name of Place.	No. of Sheet.	
	6-inch scale.	25·344 in. scale.		6-inch scale.	25·344 in. scale.
Baptist Chapel -	VIII.	8	Manor Farm -	IX.	5
Bishoper - -	"	3			
Brook Farm -	"	4	National School (Boys and Girls)	VIII.	8
Bullocks Horns -	IX.	5			
Cloatley - -	"	"	Post Office - -	"	"
Cloatley End -	"	"			
Church Farm -	VIII.	8	Rookery Farm -	"	4
Dolmen's Farm -	IX.	5	Sruse Farm -	"	8
Hankerton - -	VIII.	8	Vicarage - -	"	4
Holy Cross Church (Vicarage) -	"	"	Woburn - -	IX.	6
Hankerton Field Farm - -	"	4			

LONDON:
Printed by George E. Eyre and William Spottiswoode,
Printers to the Queen's most Excellent Majesty,
For Her Majesty's Stationery Office.

DEPÔTS FOR THE SALE OF ORDNANCE MAPS, &c.

ENGLAND AND WALES.

1, Saint Martin's Place, Charing Cross—LONDON.

SCOTLAND.

Ordnance Survey Office, Post-office Buildings—EDINBURGH.

IRELAND.

Ordnance Survey Office, Phœnix Park—DUBLIN.

ORDNANCE SURVEY OF ENGLAND.

BOOK OF REFERENCE TO THE PLAN

OF THE

PARISH OF HANNINGTON,

(HUNDRED OF HIGHWORTH CRICKLADE AND STAPLE),

IN THE

COUNTY OF WILTS,

CONTAINING 2518·356 ACRES.

MAJOR-GENERAL JOHN CAMERON, C.B., R.E., F.R.S.,
DIRECTOR-GENERAL OF THE ORDNANCE SURVEY.

LONDON:
PRINTED BY GEORGE E. EYRE AND WILLIAM SPOTTISWOODE,
PRINTERS TO THE QUEEN'S MOST EXCELLENT MAJESTY.
FOR HER MAJESTY'S STATIONERY OFFICE.

1877.

Price One Shilling.

ORDNANCE SURVEY OF ENGLAND.

BOOK OF REFERENCE TO THE PLAN

OF THE

PARISH OF HANNINGTON,

(HUNDRED OF HIGHWORTH CRICKLADE AND STAPLE),

IN THE

COUNTY OF WILTS,

CONTAINING 2518·356 ACRES.

MAJOR-GENERAL JOHN CAMERON, C.B., R.E., F.R.S.,
DIRECTOR-GENERAL OF THE ORDNANCE SURVEY.

LONDON:
PRINTED BY GEORGE E. EYRE AND WILLIAM SPOTTISWOODE,
PRINTERS TO THE QUEEN'S MOST EXCELLENT MAJESTY.
FOR HER MAJESTY'S STATIONERY OFFICE.

1877.

Price One Shilling.

[7412.—50.—2/77.]

ı the
inch,
ıre of

each

ɔok.
re in-

·4.
con-
ouble
o the

niles

icales

W
T
T

ɔxx

ɪent

C.F.
T.C.
C.W.
Def.
T.S.

the

ORDNANCE SURVEY OF ENGLAND

PARISH OF HANNINGTON & Do. *(Det.)*

WILTSHIRE

EXPLANATORY REMARKS.

The scale of the Parish Plans is the 1-2500th of the actual length on the ground, and is equal to 25·344 inches to a mile, or 3·157 chains to an inch, which is very approximately equal to one square inch to one acre, the square of 1·0018 inch being equal to one acre.

The length of each sheet is 1½ miles, and the width 1 mile, the area of each sheet is therefore 960 acres.

Each enclosure has a reference number to the area which is given in this Book.

The Braces (ʃ) on the plans are to indicate that the spaces so braced are included under the same reference number.

The Altitudes in feet above the Mean Level of the Sea are written thus—31·4.

The Scale of the Plans of the County is 6 inches to a mile, and each sheet contains the same area as 16 sheets of the Parish Plans. There is therefore a double reference number to each sheet, as VI. 9., the Roman Numerals referring to the County Plans, the Arabic Figures to the Parish Plans.

The dimensions of the sheets on the Six-inch scale being four miles by six miles the area is twenty-four square miles, equal to 15,360 acres.

The following are the characters employed on the Ordnance Plans on the Scales of 1-2500, and 6 inches to a mile :—

County Names	C	Hundreds or Wards	W
Parishes	P	Townships	T
Extra Parochial	E	Division of Townships	T

Antiquities ..... { ROMAN / Druidical or Saxon / Norman or Subsequent

The descriptions of the boundaries are shown by the following initials :—

Centre of Stream	*C.S.*	Centre of Fence	*C.F.*
Centre of Road	*C.R.*	Top of Cop	*T.C.*
Side of Stream or Drain ...	*S.S.* or *S.D.*	Centre of Wall	*C.W.*
Root of Hedge	*R.H.*	Defaced	*Def.*
Face of Wall	*F.W.*	Track of Stream	*T.S.*

Undefined ..... *Und.*

Where a change occurs in the boundaries, the symbol [o—o] is used to show the part at which the change takes place.

N.B.—To convert Decimal Fractions of an Acre into Roods and Perches, multiply the decimal first by 4 and then by 40, preserving the same number of decimals in the product.

Examples—

			Acres.				Acres.
			633·357				527·013
			4				4
			1·428				·052
			40				40
A.	R.	P.	17·120	A.	R.	P.	2·080
633	1	17		527	0	2	

TABLE

FOR CONVERTING DECIMAL PARTS OF AN ACRE INTO ROODS AND PERCHES.

Perch.	0 Rood.	1 Rood.	2 Roods.	3 Roods.	Perch.	0 Rood.	1 Rood.	2 Roods.	3 Roods.
0	·000	·250	·500	·750	21	·131	·381	·631	·881
1	·006	·256	·506	·756	22	.137	·387	·637	·887
2	·012	·262	·512	·762	23	·144	·394	·644	·894
3	·019	·269	·519	·769	24	·150	·400	·650	·900
4	·025	·275	·525	·775	25	·156	·406	·656	·906
5	·031	·281	·531	·781	26	·162	·412	·662	·912
6	·037	·287	·537	·787	27	·169	·419	·669	·919
7	·044	·294	·544	·794	28	·175	·425	·675	·925
8	·050	·300	·550	·800	29	·181	·431	·681	·931
9	·056	·306	·556	·806	30	·187	·437	·687	·937
10	·062	·312	·562	·812	31	·194	·444	·694	·944
11	·069	·319	·569	·819	32	·200	·450	·700	·950
12	·075	·325	·575	·825	33	·209	·456	·706	·956
13	·081	·331	·581	.831	34	·212	·462	·712	·962
14	·087	·337	·587	·837	35	·216	·469	·719	·969
15	·094	·344	·594	·844	36	·225	·475	·725	·975
16	·100	·350	·600	·850	37	·231	·481	·731	·981
17	·106	·356	·606	·856	38	·237	·487	·737	·987
18	·112	·362	·612	·862	39	·244	·494	·744	·994
19	.119	·369	·619	·869	40	·250	·500	·750	1·000
20	·125	·375	·625	·875					

PARISH OF HANNINGTON,

IN THE

COUNTY OF WILTS—(NORTHERN DIVISION).

HUNDRED OF HIGHWORTH CRICKLADE AND STAPLE.

No. on Plan.	Area in Acres.	Remarks.	No. on Plan.	Area in Acres.	Remarks.
1	8·688	River Thames.	35a	·309	Pond.
2	30·348	Pasture.	36	10·632	Arable.
3	11·312	Pasture.	37	8·102	Pasture.
4	5·619	Pasture.	38	·702	Pasture.
5	5·832	Pasture.	39	1·152	Road.
6	·301	Pasture, &c.	40	5·722	Pasture.
7	1·047	Houses, gardens, and yards.	41	7·125	Pasture.
			42	5·574	Pasture.
8	1·944	Pasture.	43	3·550	Pasture.
9	1·781	Pasture.	44	1·837	Road.
10	4·158	Pasture.	45	14·983	Arable.
11	8·898	Pasture.	46	32·323	Arable.
12	6·875	Pasture.	47	10·471	Pasture.
13	12·840	Pasture.	48	20·141	Pasture.
14	12·853	Pasture.	49	·798	Marsh.
15	21·505	Arable, &c.	50	11·280	Pasture.
16	4·817	Pasture.	51	3·956	Pasture.
17	6·415	Pasture.	52	4·365	Pasture.
18	5·430	Pasture.	53	1·550	Houses, gardens, and yards.
19	29·721	Pasture.			
20	12·778	Pasture.	54	2·232	Pasture.
21	2·995	Houses, yards, garden, &c.	55	3·037	Pasture.
			56	24·661	Pasture.
22	6·160	Pasture.	57	9·689	Pasture.
23	34·029	Pasture.	58	12·030	Pasture.
24	19·942	Pasture.	59	8·603	Pasture.
24a	5·769	Pasture.	60	6·017	Pasture.
25	7·616	Arable.	61	11·794	Arable.
26	5·174	Pasture.	62	14·177	Arable.
27	9·739	Pasture.	63	17·865	Pasture.
28	9·388	Pasture.	64	1·608	Pasture.
29	·719	Pasture.	65	1·594	Pasture.
30	25·128	Pasture.	66	3·641	Houses, yards, gardens, &c.
31	14·264	Pasture.			
32	12·757	Pasture.	67	2·320	Pasture, &c.
33	6·335	Pasture.	68	1·116	Pasture.
34	3·320	Houses, yards, garden, orchard, &c.	69	2·624	Houses, garden, and yards.
35	3·326	Arable.	70	3·539	Pasture.

No. on Plan.	Area in Acres.	Remarks.	No. on Plan.	Area in Acres.	Remarks.
71	·732	Pond.	122	1·591	Houses, yards, &c.
72	·106	Wood.	123	·101	Pond.
73	15·280	Road.	124	6·625	Wood.
74	4·738	Pasture.	125	2·868	Pasture.
75	6·423	Pasture.	126	4·539	Pasture.
76	7·072	Pasture.	127	7·127	Pasture.
77	4·670	Pasture.	128	13·899	Pasture.
78	4·505	Pasture.	129	20·137	Pasture.
79	6·287	Pasture.	130	18·934	Arable.
80	7·264	Pasture.	131	19·701	Arable.
81	·205	Houses and garden.	132	20·395	Pasture.
82	4·310	Pasture.	133	20·546	Pasture.
83	6·620	Arable.	134	11·080	Pasture.
84	6·059	Arable.	135	6·984	Pasture.
85	14·706	Arable.	136	22·287	Pasture.
86	1·601	Houses, yards, gardens, &c.	137	13·240	Arable.
			138	2·774	Road.
87	2·486	Pasture.	139	6·985	Pasture.
88	8·968	Pasture.	140	3·058	Road.
89	7·392	Pasture.	141	6·341	Pasture.
90	8·023	Pasture.	142	8·561	Pasture.
91	5·222	Pasture.	143	5·229	Pasture.
92	19·911	Pasture.	144	13·976	Arable.
93	11·358	Pasture.	145	9·336	Arable.
94	13·692	Pasture.	146	19·734	Pasture.
95	·371	Wood.	147	5·854	Pasture.
96	8·783	Pasture.	148	8·114	Pasture.
97	7·595	Pasture.	149	·406	Houses and yards.
98	11·095	Arable.	150	4·261	Pasture, &c.
99	12·156	Arable.	151	2·716	Houses, yards, gardens, &c.
100	5·919	Pasture.			
101	5·721	Arable.	152	7·809	Pasture.
102	9·072	Arable.	153	4·977	Pasture.
103	6·474	Arable.	154	1·775	Houses, gardens, and yards.
104	6·001	Arable.			
105	·636	Wood.	155	2·319	Pasture, &c.
106	22·410	Arable.	156	9·183	Pasture.
107	·540	Wood.	157	14·381	Arable.
108	12·530	Road.	158	6·973	Pasture.
109	·533	Wood.	159	7·015	Pasture.
110	11·974	Pasture.	160	16·607	Pasture.
111	7·427	Pasture.	161	6·561	Pasture.
112	10·620	Pasture.	162	16·859	Pasture.
113	17·705	Arable.	163	4·408	Pasture.
114	10·428	Pasture.	164	3·868	Pasture.
115	8·685	Arable.	165	13·085	Arable.
116	8·490	Arable.	166	23·633	Arable.
117	4·464	Pasture.	167	1·389	Pasture, &c.
118	25·331	Pasture.	168	3·499	Pasture.
119	27·292	Pasture.	169	6·947	Pasture.
120	·129	Pond.	170	·168	Garden.
121	4·635	Pasture.	171	2·613	Pasture.

No. on Plan.	Area in Acres.	Remarks.
172	3·888	Pasture.
173	4·417	Pasture.
174	3·651	Pasture.
175	10·767	Pasture.
176	3·455	Pasture.
177	19·375	Pasture.
178	1·312	Road.
179	34·024	Pasture.
180	12·738	Arable.
181	11·099	Pasture.
182	11·781	Arable.
183	1·006	Pasture.
184	2·624	Houses, gardens, and yards.
185	4·984	Pasture.
186	·203	House and garden.
187	7·832	Pasture.
188	5·655	Pasture.
189	2·738	Pasture.
190	6·713	Pasture, &c.
191	1·740	Road.
192	2·977	Pasture.
193	22·379	Pasture.
194	·487	Houses and yards.
195	21·228	Pasture.
196	·142	Garden.
197	·190	Garden, &c.
198	·537	House and gardens.
199	·116	Pond.
200	1·371	Houses, gardens, and yards.
201	·447	Pasture, &c.
202	2·450	Pasture, &c.
203	1·730	Houses, yards, gardens, &c.
204	4·915	Houses, yards, gardens, &c.
205	9·323	Road.
206	·810	Houses and gardens.
207	·365	Garden, &c.
208	4·625	Houses, gardens, ornamental ground, &c.
209	2·043	Wood.
210	2·938	Wood.
211	29·597	Arable.
211a	4·978	Arable.
212	3·240	Road.
213	7·815	Pasture.
214	18·869	Pasture.
215	4·142	Pasture.
216	4·348	Pasture.
217	10·781	Pasture.
218	10·137	Houses, gardens, ornamental ground, &c.
219	15·793	Pasture, &c.
220	·177	Wood.
221	14·064	Ornamental ground.
222	24·111	Ornamental ground, &c.
223	·366	Wood.
224	·898	Church and graveyard.
225	19·052	Pasture.
226	23·448	Pasture.
227	3·547	Wood.
228	18·180	Pasture.
229	9·801	Arable.
230	10·847	Arable.
231	24·165	Arable.
232	18·447	Pasture, &c.
233	16·710	Arable.
234	3·902	Pasture.
235	9·660	Pasture.
236	6·833	Road.
237	6·603	Pasture, &c.
238	13·852	Arable.
239	6·687	Pasture.
240	37·836	Arable, &c.
241	19·168	Pasture, &c.
242	20·213	Arable.
243	7·918	Pasture.
244	·442	Wood.
245	·918	Wood.
246	5·792	Garden, &c.
247	4·665	Arable.
248	·162	Ponds.
249	1·472	Arable, &c.
250	11·503	Wood.
251	·328	Stream.
252	1·428	Houses, garden, and yards.
253	4·687	Pasture.
254	10·929	Pasture, &c.
255	9·885	Arable, &c.
256	6·500	Road.
257	7·035	Arable.
258	13·451	Arable.
259	16·864	Arable.
260	14·452	Arable.
261	2·486	Pasture.
262	5·726	Pasture.
263	5·696	Pasture.

No. on Plan.	Area in Acres.	Remarks.
264	6·811	Pasture.
265	8·330	Arable.
266	7·475	Pasture, &c.
267	·640	Houses and yards.
268	12·545	Arable.
269	3·923	Pasture.
270	7·135	Arable.
271	3·605	Road.
272	18·876	Arable.
273	23·241	Arable.
274	12·868	Pasture.
275	5·520	Pasture.
276	4·860	Pasture.
277	10·258	Arable.
278	10·141	Arable.
279	11·680	Arable.
280	10·365	Arable.
281	6·537	Pasture.
282	17·138	Arable.
283	17·443	Arable.
284	1·948	Road.
285	13·624	Pasture.
286	1·630	Houses, gardens, and yards.
287	27·290	Arable.
288	2·565	Wood.
	2513·185	

RECAPITULATION.

2431·488	Land.
71·132	Roads.
10·565	Water.
2513·185	Area of the Parish of Hannington, exclusive of its detached portion.

PARISH OF HANNINGTON (DETACHED).

No. on Plan.	Area in Acres.	Remarks.
1	·963	River Thames.
2	4·208	Pasture.
	5·171	Area of the Parish of Hannington (Detached).

RECAPITULATION FOR THE PARISH.

2435·696	Land.
71·132	Roads.
11·528	Water.
2518·356	Total area of the Parish of Hannington, in the County of Wilts.

NOTE.—This Parish is entirely within the Parliamentary Borough of Cricklade.

INDEX TO PLACES

IN THE

PARISH OF HANNINGTON.

COUNTY OF WILTS.

Name of Place.	No. of Sheet.		Name of Place.	No. of Sheet.	
	6-inch scale.	25·344 in. scale.		6-inch scale.	25·344 in. scale.
Bydemill Farm -	VI.	13	Oxleaze Farm -	XI.	5
Byde Mill (Corn) -	XI.	1	Parochial School (Boys and Girls)	VI.	13
Chapel of Ease (disused) - -	VI.	9	Pound Farm -	,,	,,
Gore Farm -	V.	16	St. John the Baptist's Church (Vicarage) -	,,	,,
Hannington -	VI.	13	Stapler's Barn -	XI.	1
Hannington Hall -	,,	,,	Sterts Farm -	VI.	5
Hill Farm -	,,	,,	Vicarage - -	,,	13
Hannington Wick	,,	9			
Manor Farm -	,,	13			
Nell Farms -	,,	,,			

LONDON:
Printed by George E. Eyre and William Spottiswoode,
Printers to the Queen's most Excellent Majesty,
For Her Majesty's Stationery Office.

DEPÔTS FOR THE SALE OF ORDNANCE MAPS, &c.

ENGLAND AND WALES.

1, Saint Martin's Place, Charing Cross—LONDON.

SCOTLAND.

Ordnance Survey Office, Post-office Buildings—EDINBURGH.

IRELAND.

Ordnance Survey Office, Phœnix Park—DUBLIN.

ORDNANCE SURVEY OF ENGLAND.

BOOK OF REFERENCE TO THE PLAN

OF THE

PARISH OF WEST HARNHAM

(HUNDRED OF CAWDEN AND CADWORTH),

IN THE

COUNTY OF WILTS,

CONTAINING 1178·679 ACRES.

COLONEL A. C. COOKE, C.B., R.E.,

DIRECTOR-GENERAL OF THE ORDNANCE SURVEYS.

LONDON

PRINTED BY GEORGE E. EYRE AND WILLIAM SPOTTISWOODE,

PRINTERS TO THE QUEEN'S MOST EXCELLENT MAJESTY.

FOR HER MAJESTY'S STATIONERY OFFICE.

1880.

Price One Shilling.

PARISH OF WEST HARNHAM,

IN THE

COUNTY OF WILTS.

HUNDRED OF CAWDEN AND CADWORTH.

Price One Shilling.

n the
inch,
are of

each

Book ;
and
ained
luded

e in-

1·4.
tains
er to
unty

miles

cales

H
T
T

x

ent

.F.
.C.
W.
Def.
.S.

the

of

ORDNANCE SURVEY OF ENGLAND

PARISH OF WEST HARNHAM

EXPLANATORY REMARKS.

The Scale of the Parish Plans is the 1-2500th of the actual length on the ground, and is equal to 25·344 inches to a mile, or 3·157 chains to an inch, which is very approximately equal to one square inch to one acre, the square of 1·0018 inch being equal to one acre.

The length of each sheet is 1½ miles, and the breadth 1 mile, the area of each sheet is therefore 960 acres.

Each enclosure has a reference number to the area which is given in this Book; in the case of towns and large villages encircled by a red band, one number and area only are given for the portion within the red band, unless they are contained in more than one parish, in which case a number is given for the portion included in each parish.

The Braces [⌒] on the plans are to indicate that the spaces so braced are included under the same reference number.

The Altitudes in feet above the Mean Level of the Sea are written thus —*31·4*.

The Scale of the County Plans is 6 inches to a mile, and each sheet contains 16 sheets of the Parish Plans. There is therefore a double reference number to each sheet of the Parish Plans, as VI. 9., the first number referring to the County Plans, the second number to the Parish Plans.

The dimensions of the sheets on the Six-inch scale being four miles by six miles the area is twenty-four square miles, equal to 15,360 acres.

The following are the characters employed on the Ordnance Plans on the Scales of 1-2500, and 6 inches to a mile :—

County Names	C	Hundreds or Wards	H
Parishes, Ancient or Mother	P	Civil Parishes or Townships	T
Extra Parochial	E	Division of Townships	T

Municipal Wards.....W

Antiquities ..... { ROMAN / Druidical or Saxon / Norman or Subsequent

The descriptions of the boundaries are shown by the following initials :—

Centre of Stream	*C.S.*	Centre of Fence	*C.F.*
Centre of Road	*C.R.*	Top of Cop	*T.C.*
Side of Stream or Drain	*S.S.* or *S.D.*	Centre of Wall	*C.W.*
Root of Hedge	*R.H.*	Defaced	*Def.*
Face of Wall	*F.W.*	Track of Stream	*T.S.*

Undefined.....*Und.*

Where a change occurs in the boundaries, the symbol [o—o] is used to show the part at which the change takes place.

N.B.—The areas are computed to the centre of fence, or other boundary of enclosure, except in the following cases :—

(1.) When the fence or other boundary is also the boundary of a Parish or other Civil Division, which does not follow the centre of the fence, the area is calculated to the Parish or other boundary, and not to the centre

(2.) The fences, &c., bounding either side of a railway are included wholly within its area.

N.B.—To convert Decimal Fractions of an Acre into Roods and Perches, multiply the decimal first by 4 and then by 40, preserving the same number of decimals in the product.

Examples—

			Acres.				Acres.
			633·357				527·013
			4				4
			1·428				·052
			40				40
A.	R.	P.	17·120	A.	R.	P.	2·080
633	1	17		527	0	2	

TABLE

FOR CONVERTING DECIMAL PARTS OF AN ACRE INTO ROODS AND PERCHES.

Perch.	0 Rood.	1 Rood.	2 Roods.	3 Roods.	Perch.	0 Rood.	1 Rood.	2 Roods.	3 Roods.
0	·000	·250	·500	·750	21	·131	·381	·631	·881
1	·006	·256	·506	·756	22	·137	·387	·637	·887
2	·012	·262	·512	·762	23	·144	·394	·644	·894
3	·019	·269	·519	·769	24	·150	·400	·650	·900
4	·025	·275	·525	·775	25	·156	·406	·656	·906
5	·031	·281	·531	·781	26	·162	·412	·662	·912
6	·037	·287	·537	·787	27	·169	·419	·669	·919
7	·044	·294	·544	·794	28	·175	·425	·675	·925
8	·050	·300	·550	·800	29	·181	·431	·681	·931
9	·056	·306	·556	·806	30	·187	·437	·687	·937
10	·062	·312	·562	·812	31	·194	·444	·694	·944
11	·069	·319	·569	·819	32	·200	·450	·700	·950
12	·075	·325	·575	·825	33	·206	·456	·706	·956
13	·081	·331	·581	·831	34	·212	·462	·712	·962
14	·087	·337	·587	·837	35	·219	·469	·719	·969
15	·094	·344	·594	·844	36	·225	·475	·725	·975
16	·100	·350	·600	·850	37	·231	·481	·731	·981
17	·106	·356	·606	·856	38	·237	·487	·737	·987
18	·112	·362	·612	·862	39	·244	·494	·744	·994
19	·119	·369	·619	·869	40	·250	·500	·750	1 000
20	·125	·375	·625	·875					

PARISH OF WEST HARNHAM,

IN THE

COUNTY OF WILTS—(SOUTHERN DIVISION).

HUNDRED OF CAWDEN AND CADWORTH.

No. of Sheet and Plan and No. on Plan.	Area in Acres.
Sheet LXVI. 10:—	
1	1·369
2	1·667
3	2·984
4	2·726
5	5·378
6	·506
7	·596
8	·718
9	1·020
10	·997
11	·155
12	6·221
13	11·673
14	·630
15	·474
16	6·902
17	1·465
18	2·086
19	5·290
20	2·298
21	2·504
22	1·898
23	·850
24	2·861
25	3·400
26	·432
27	2·903
28	·496
29	3·906
30	4·451
31	2·512
Sheet LXVI. 14:—	
32	8·895
33	3·804
34	34·785
35	·126
36	6·191
37	·207
38	5·248

No. of Sheet and Plan and No. on Plan.	Area in Acres.
Sheet LXVI. 14:— (*cont*d.)	
39	·350
40	3·440
41	·089
42	3·979
43	1·037
44	33·375
45	·080
46	6·871
47	1·006
48	1·997
49	3·232
50	23·249
51	12·729
52	8·049
53	16·503
54	·239
55	·550
56	11·759
57	13·444
58	79·054
59	7·616
60	5·386
61	6·725
62	8·320
63	1·245
64	·549
65	·190
66	·736
67	1·286
68	·340
69	4·933
70	12·783
71	5·388
72	1·559
72a	·505
73	1·475
74	91·304
75	121·027
76	1·741
77	88·041

No. of Sheet and Plan and No. on Plan.	Area in Acres.
Sheet LXVI. 14:— (*cont*d.)	
78	6·229
79	4·380
80	6·326
Sheet LXVI. 11:—	
81	·981
82	1·045
Sheet LXVI. 15:—	
83	3·993
84	5·673
85	·490
86	10·625
87	2·001
88	4·068
89	·206
89a	·951
90	·911
91	5·862
92	·718
93	·427
94	·650
95	·113
96	·092
97	·129
98	2·011
99	·340
100	3·476
101	4·139
102	1·565
103	1·889
103a	·560
104	2·260
104a	·156
105	8·261
106	·270
107	·418
108	5·032
109	1·077
110	·885

No. of Sheet and Plan and No. on Plan.	Area in Acres.	No. of Sheet and Plan and No. on Plan.	Area in Acres.	No. of Sheet and Plan and No. on Plan.	Area in Acres.
Sheet LXVI. 15:—		Sheet LXVI. 15:—		Sheet LXVI. 15:—	
(*cont*[d].) 111	·513	(*cont*[d].) 134	·418	(*cont*[d].) 157	3·088
112	1·248	135	·800	158	3·002
113	1·147	136	5·862	159	·321
114	·674	137	·248		
115	·884	138	1·087		
116	·554	139	·396	Sheet LXXI. 1:—	
117	8·615	140	·346	160	·638
118	3·064	141	·347	161	·151
119	8·273	142	·525		
120	5·159	143	·842		
121	2·709	144	2·292	Sheet LXXI. 2:—	
122	9·396	145	·379	162	1·515
123	·267	146	3·164	163	·170
124	·991	147	·148	164	20·294
125	1·255	148	·678	165	6·961
126	·882	149	3·730	166	3·748
127	4·754	150	8·593	167	52·468
128	·532	151	1·996	168	·618
129	1·122	152	18·269	169	·137
130	·463	153	130·057		
131	·615	154	10·943		1178·679
132	1·970	155	14·587		
133	·179	156	13·581		

RECAPITULATION.

1140·534	Land.
16·928	Roads.
21·217	Water.
1178·679	Total area of the Parish of West Harnham, in the County of Wilts.

1178·412	Area of the part of the Parish of West Harnham, in the Borough of Wilton.
·267	Area of the part of the Parish of West Harnham, in the Parliamentary Borough of the City of Salisbury.

INDEX TO PLACES

IN THE

PARISH OF WEST HARNHAM.

COUNTY OF WILTS.

Name of Place.	No. of Sheet.		Name of Place.	No. of Sheet.	
	6-inch scale.	25·344 in. scale.		6-inch scale.	25·344 in. scale.
Bone Mill - -	LXVI.	15	School (Boys and Girls) - -	LXVI.	15
Down Barn -	"	14	West Harnham -	"	"
Fisherton Mill (Corn)	"	15			
Parchment Works -	"	"	Walrond's Manor Farm - -	"	14
Parsonage Farm -	"	"	West Harnham Farm	"	15
St. George's Church (Vicarage) - -	"	"			

LONDON:
Printed by GEORGE E. EYRE and WILLIAM SPOTTISWOODE,
Printers to the Queen's most Excellent Majesty
For Her Majesty's Stationery Office.
[.—50.—11/80.]

DEPÔTS FOR THE SALE OF ORDNANCE MAPS, &c.

ENGLAND AND WALES.

1, Saint Martin's Place, Charing Cross—LONDON.

SCOTLAND.

Ordnance Survey Office, Post-office Buildings—EDINBURGH.

IRELAND.

Ordnance Survey Office, Phœnix Park—DUBLIN.

ORDNANCE SURVEY OF ENGLAND.

BOOK OF REFERENCE TO THE PLAN

OF THE

PARISH OF HIGHWORTH

(HUNDRED OF HIGHWORTH CRICKLADE AND STAPLE),

IN THE

COUNTY OF WILTS,

CONTAINING 10504·828 ACRES.

MAJOR-GENERAL JOHN CAMERON, C.B., R.E., F.R.S.,
DIRECTOR-GENERAL OF THE ORDNANCE SURVEY.

LONDON:
PRINTED BY GEORGE E. EYRE AND WILLIAM SPOTTISWOODE,
PRINTERS TO THE QUEEN'S MOST EXCELLENT MAJESTY.
FOR HER MAJESTY'S STATIONERY OFFICE.

1877.

Price Two Shillings.

ORDNANCE SURVEY OF ENGLAND.

BOOK OF REFERENCE TO THE PLAN

OF THE

PARISH OF HIGHWORTH

(HUNDRED OF HIGHWORTH CRICKLADE AND STAPLE),

IN THE

COUNTY OF WILTS,

CONTAINING 10504·828 ACRES.

MAJOR-GENERAL JOHN CAMERON, C.B., R.E., F.R.S.,
DIRECTOR-GENERAL OF THE ORDNANCE SURVEY.

LONDON:
PRINTED BY GEORGE E. EYRE AND WILLIAM SPOTTISWOODE,
PRINTERS TO THE QUEEN'S MOST EXCELLENT MAJESTY.
FOR HER MAJESTY'S STATIONERY OFFICE.

1877.

Price Two Shillings.

[7412.—50.—1/77.]

m the
ı inch,
ıare of

f each

ook.
are in-

l·4.
ıt con-
double
to the

: miles

Scales

... W
... T
... T

Con

equent

—

... C.F.
... T.C.
.. C.W.
.... Def.
... T.S.

ow the

ORDNANCE SURVEY OF ENGLAND

PARISH OF HIGHWORTH & Do. *(Det.)*

WILTSHIRE

INDEX TO THE SHEETS

Published on the Scale of $\frac{1}{2500}$ *or 25·344 Inches to a Mile*

Scale of this Index One Inch to a Mile.

	VI.5.	VI.6.

EXPLANATORY REMARKS.

The scale of the Parish Plans is the 1-2500th of the actual length on the ground, and is equal to 25·344 inches to a mile, or 3·157 chains to an inch, which is very approximately equal to one square inch to one acre, the square of 1·0018 inch being equal to one acre.

The length of each sheet is 1½ miles, and the width 1 mile, the area of each sheet is therefore 960 acres.

Each enclosure has a reference number to the area which is given in this Book.

The Braces (ʃ) on the plans are to indicate that the spaces so braced are included under the same reference number.

The Altitudes in feet above the Mean Level of the Sea are written thus—31·4.

The Scale of the Plans of the County is 6 inches to a mile, and each sheet contains the same area as 16 sheets of the Parish Plans. There is therefore a double reference number to each sheet, as VI. 9., the Roman Numerals referring to the County Plans, the Arabic Figures to the Parish Plans.

The dimensions of the sheets on the Six-inch scale being four miles by six miles the area is twenty-four square miles, equal to 15,360 acres.

The following are the characters employed on the Ordnance Plans on the Scales of 1-2500, and 6 inches to a mile :—

County Names	C	Hundreds or Wards	W
Parishes	P	Townships	T
Extra Parochial	E	Division of Townships	T

Antiquities ..... { ROMAN / Druidical or Saxon / Norman or Subsequent

The descriptions of the boundaries are shown by the following initials :—

Centre of Stream	*C.S.*	Centre of Fence	*C.F.*
Centre of Road	*C.R.*	Top of Cop	*T.C.*
Side of Stream or Drain ...	*S.S.* or *S.D.*	Centre of Wall	*C.W.*
Root of Hedge	*R.H.*	Defaced	*Def.*
Face of Wall	*F.W.*	Track of Stream	*T.S.*

Undefined ..... *Und.*

Where a change occurs in the boundaries, the symbol [o—o] is used to show the part at which the change takes place.

N.B.—To convert Decimal Fractions of an Acre into Roods and Perches, multiply the decimal first by 4 and then by 40, preserving the same number of decimals in the product.

Examples—

			Acres.				Acres.
			633·357				527·013
			4				4
			1·428				·052
			40				40
A.	R.	P.	17·120	A.	R.	P.	2·080
633	1	17		527	0	2	

TABLE

FOR CONVERTING DECIMAL PARTS OF AN ACRE INTO ROODS AND PERCHES.

Perch.	0 Rood.	1 Rood.	2 Roods.	3 Roods.	Perch.	0 Rood.	1 Rood.	2 Roods.	3 Roods.
0	·000	·250	·500	·750	21	·131	·381	·631	·881
1	·006	·256	·506	·756	22	.137	·387	·637	·887
2	·012	·262	·512	·762	23	·144	·394	·644	·894
3	·019	·269	·519	·769	24	·150	·400	·650	·900
4	·025	·275	·525	·775	25	·156	·406	·656	·906
5	·031	·281	·531	·781	26	·162	·412	·662	·912
6	·037	·287	·537	·787	27	·169	·419	·669	·919
7	·044	·294	·544	·794	28	·175	·425	·675	·925
8	·050	·300	·550	·800	29	·181	·431	·681	·931
9	·056	·306	·556	·806	30	·187	·437	·687	·937
10	·062	·312	·562	·812	31	·194	·444	·694	·944
11	·069	·319	·569	·819	32	·200	·450	·700	·950
12	·075	·325	·575	·825	33	·209	·456	·706	·956
13	·081	·331	·581	.831	34	·212	·462	·712	·962
14	·087	·337	·587	·837	35	·216	·469	·719	·969
15	·094	·344	·594	·844	36	·225	·475	·725	·975
16	·100	·350	·600	·850	37	·231	·481	·731	·981
17	·106	·356	·606	·856	38	·237	·487	·737	·987
18	·112	·362	·612	·862	39	·244	·494	·744	·994
19	.119	·369	·619	·869	40	·250	·500	·750	1·000
20	·125	·375	·625	·875					

PARISH OF HIGHWORTH,

IN THE

COUNTY OF WILTS—(NORTHERN DIVISION).

HUNDRED OF HIGHWORTH CRICKLADE AND STAPLE.

No. on Plan.	Area in Acres.	Remarks.	No. on Plan.	Area in Acres.	Remarks.
1	21·164	Pasture, &c.	40	2·653	Pasture, &c.
2	9·378	Pasture, &c.	41	18·996	Arable.
3	19·006	Pasture, &c.	42	2·684	Pasture.
4	14·785	Arable, &c.	43	4·879	Pasture.
5	14·182	Arable.	44	12·786	Arable.
6	22·076	Pasture.	45	4·945	Road.
7	8·928	Pasture, &c.	46	9·699	Pasture, &c.
8	6·139	Pasture.	47	·193	Arable, &c.
9	11·325	Arable, &c.	48	13·278	Pasture.
10	11·441	Pasture, &c.	49	18·356	Pasture.
11	10·889	Arable, &c.	50	27·671	Arable.
12	28·289	Arable, &c.	51	49·138	Arable.
13	1·681	Houses, gardens, &c.	52	50·492	Arable, &c.
14	11·398	Pasture.	53	33·510	Arable.
15	22·050	Pasture, &c.	54	22·939	Arable.
16	17·503	Arable, &c.	55	·126	River Cole.
17	1·599	House, garden, &c.	56	50·632	Pasture.
18	21·314	Pasture.	57	·579	Pasture.
19	21·417	Wood.	58	·120	Pasture.
20	25·295	Pasture.	59	·095	Pasture.
21	9·086	Pasture.	60	·214	Pasture.
22	9·221	Arable.	61	·122	Arable.
23	·220	Road.	62	·288	Arable.
24	2·433	Wood.	63	·299	Arable.
25	1·540	Wood.	64	25·161	Arable.
26	17·544	Arable.	65	21·961	Pasture.
27	7·439	Pasture.	66	7·010	Pasture.
28	8·109	Pasture.	67	7·745	Arable.
29	12·365	Pasture and trees.	68	26·416	Arable.
30	13·133	Pasture.	69	·666	Arable.
31	·228	House and yard.	70	1·769	Arable.
32	16·904	Arable.	71	·114	Arable.
33	24·737	Pasture.	72	2·356	Arable.
34	11·479	Pasture.	73	3·977	Pasture, &c.
35	6·907	Pasture.	74	5·405	Pasture.
36	4·728	Pasture.	75	7·062	Pasture, &c.
37	25·719	Pasture.	76	10·437	Pasture.
38	45·935	Pasture.	77	·846	Osiers.
39	68·523	Arable, &c.	78	7·641	Pasture, &c.

No. on Plan.	Area in Acres.	Remarks.	No. on Plan.	Area in Acres.	Remarks.
79	10·953	Pasture.	131	1·166	Pasture.
80	17·650	Arable, &c.	132	1·746	Pasture.
81	·596	Osiers.	133	3·622	Pasture.
82	·044	Pasture.	134	·406	House and gardens.
83	·217	Osiers.	135	7·460	Houses, gardens, &c.
84	·070	Osiers.	136	2·595	Pasture, &c.
85	·048	Pasture.	137	2·806	Pasture, &c.
86	20·117	Arable.	138	4·610	Houses, gardens, &c.
87	13·973	Arable, &c.	139	·715	Road.
88	10·702	Pasture.	140	3·798	Houses, gardens, &c.
89	2·428	Houses, garden, &c.	141	2·566	House, gardens, &c.
90	18·748	Pasture, &c.	142	3·135	Pasture.
91	16·602	Arable, &c.	143	5·176	Houses, pasture, &c.
92	19·502	Arable.	144	·387	Houses and gardens.
93	17·234	Arable, &c.	145	21·999	Arable.
94	15·463	Arable.	146	·129	Houses, gardens, &c.
95	11·998	Pasture, &c.	147	27·630	Arable.
96	9·627	Pasture.	148	3·371	Pasture, &c.
97	17·588	Arable.	149	37·551	Arable.
98	17·655	Arable.	150	4·282	Houses, garden, &c.
99	1·194	House, garden, &c.	151	17·101	Pasture, &c.
100	14·236	Arable.	152	·188	Rough pasture, &c.
101	8·737	Road.	153	·452	Road.
102	20·276	Pasture, &c.	154	29·211	Pasture, &c.
103	5·977	Pasture.	155	11·017	Pasture.
104	124·184	Arable, &c.	156	2·721	Houses, gardens, &c.
105	·436	House and yards.	157	29·110	Arable.
106	10·855	Pasture, &c.	158	26·941	Pasture.
107	20·950	Arable.	159	26·765	Pasture.
108	25·971	Pasture, &c.	160	30·119	Pasture, &c.
109	48·653	Pasture.	161	5·045	River Cole.
110	7·078	Road.	162	14·872	Pasture.
111	49·175	Arable, &c.	163	35·586	Arable.
112	2·907	Pasture.	164	26·613	Pasture, &c.
113	2·701	Pasture, &c.	165	80·954	Arable.
114	49·407	Arable, &c.	166	·932	Pasture.
115	16·724	Arable.	167	8·358	Pasture, &c.
116	39·986	Arable.	168	8·459	Wood.
117	18·613	Pasture, &c.	169	25·255	Pasture, &c.
118	31·968	Arable, &c.	170	25·094	Pasture.
119	30·670	Pasture.	171	2·044	Pasture.
120	23·621	Arable.	172	8·394	Pasture.
121	·188	House, yards, &c.	173	10·509	Road.
122	28·111	Pasture.	174	·752	Houses, garden, &c.
123	20·765	Arable.	175	15·799	Arable, &c.
124	21·731	Pasture, &c.	176	6·121	Pasture.
125	12·916	Arable, &c.	177	27·714	Pasture.
126	1·977	House, orchard, &c.	178	9·967	Pasture.
127	1·375	Pasture.	179	44·788	Pasture, &c.
128	1·144	Orchard.	180	26·758	Pasture.
129	4·084	Pasture.	181	30·869	Pasture.
130	3·191	Pasture.	182	·209	River Cole.

No. on Plan.	Area in Acres.	Remarks.	No. on Plan.	Area in Acres.	Remarks.
183	15·318	Pasture, &c.	235	19·557	Pasture and trees.
184	·679	House, garden, &c.	236	1·999	Cemetery.
185	19·695	Pasture, &c.	237	9·188	Arable, &c.
186	8·849	Pasture.	238	2·157	Pasture, &c.
187	1·844	Pasture.	239	8·116	Pasture.
188	12·991	Pasture.	240	3·403	Arable.
189	6·024	Pasture.	241	2·033	Pasture.
190	·776	Pasture.	242	1·332	Orchard.
191	5·343	Pasture.	243	14·280	Houses, gardens, &c.
192	11·558	Arable.	244	·665	Houses, &c.
193	11·701	Pasture.	245	1·219	Church and graveyard.
194	10·102	Pasture, &c.			
195	·305	Wood.	246	·674	Road.
196	1·805	Wood.	247	·700	Houses, gardens, &c.
197	2·544	Pasture, &c.	248	·928	Orchard.
198	3·811	Houses, gardens, &c.	249	1·628	Houses, gardens, &c.
199	1·835	Road.	250	·142	Garden.
200	·500	Houses, garden, &c.	251	·713	Pasture.
201	1·449	Houses, gardens, &c.	252	1·817	Orchard.
202	·106	House and garden.	253	·594	Houses, garden, &c.
203	1·643	Pasture, &c.	254	3·206	Houses, gardens, &c.
204	2·383	Arable.	255	·203	Houses and yards.
205	4·242	Pasture, &c.	256	1·019	Houses, gardens, &c.
206	2·660	Arable.	257	·689	Orchard.
207	·182	House and garden.	258	1·796	Pasture.
208	1·053	Arable.	259	20·840	Pasture, &c.
209	·513	Road.	260	11·211	Pasture.
210	11·150	Pasture, &c.	261	·140	Road.
211	17·531	Arable, &c.	262	·182	House and yard.
212	·626	House and garden.	263	7·031	Pasture.
213	6·843	Road.	264	·667	Yard.
214	5·891	Pasture, &c.	265	1·756	Houses, gardens, &c.
215	21·292	Arable.	266	3·474	Pasture.
216	6·995	Pasture, &c.	267	3·172	Pasture.
217	21·297	Arable.	268	1·154	Pasture.
218	·259	Houses, gardens, &c.	269	·915	Houses and gardens.
219	12·820	Arable.	270	38·151	Pasture and trees.
220	·837	Road.	271	1·492	Wood.
221	·293	Garden.	272	4·755	Pasture, &c.
222	27·585	Arable, &c.	273	26·087	Houses, garden, &c.
223	4·567	Pasture, &c.	274	25·273	House, garden, &c.
224	1·009	Quarry.	275	4·340	Arable.
225	·397	Wood.	276	16·223	Houses, gardens, &c.
226	10·103	Pasture.	277	11·132	Arable.
227	·318	Wood.	278	10·544	Pasture.
228	12·526	Pasture.	279	2·074	Pasture, &c.
229	7·842	Pasture, &c.	280	2·847	Pasture, &c.
230	11·855	Pasture.	281	·090	Houses and yard.
231	5·926	Pasture.	282	1·618	Houses, gardens, &c.
232	49·079	Arable.	283	·317	Houses, gardens, &c.
233	85·126	Arable.	284	·196	Road.
234	17·605	Arable, &c.	285	·376	Houses, gardens, &c.

No. on Plan.	Area in Acres.	Remarks.	No. on Plan.	Area in Acres.	Remarks.
286	·426	Road.	337	·121	Houses and yards.
287	·537	Houses, gardens, &c.	338	29·299	Arable, &c.
288	·199	Road.	339	2·021	Houses and gardens.
289	·517	Houses, gardens, &c.	340	21·945	Arable.
290	·746	Houses, gardens, &c.	341	·763	Houses, gardens, &c.
291	8·538	Houses, gardens, &c.	342	27·147	Arable, &c.
292	·116	Road.	343	·577	Houses, gardens, &c.
293	1·189	Houses, yards, &c.	344	·440	House and garden.
294	·812	Houses, gardens, &c.	345	1·926	Houses, garden, &c.
295	·947	Houses, garden, &c.	346	155·288	Arable, &c.
296	·150	House and yards.	347	·234	House and yards.
297	1·807	Pasture.	348	13·230	Pasture.
298	·667	Road.	349	9·861	Wood.
299	2·244	Pasture.	350	10·159	Wood.
300	1·783	Houses, gardens, &c.	351	42·915	Arable.
301	2·121	Pasture.	352	26·630	Arable.
302	1·179	Houses, garden, &c.	353	29·491	Pasture.
303	5·325	Pasture.	354	46·456	Arable, &c.
304	23·702	Ornamental ground.	355	7·336	Wood.
305	2·773	Ornamental ground.	356	6·035	Pasture, &c.
306	19·345	Houses, garden, and ornamental ground.	357	·586	Houses, yards, &c.
			358	64·982	Arable, &c.
307	3·327	Arable.	359	·435	House and yard.
308	·953	Pasture.	360	33·602	Arable.
309	2·438	Houses, garden, &c.	361	26·834	Pasture.
310	11·037	Pasture.	362	·935	River Cole.
311	1·112	House, garden, &c.	363	2·474	Pasture.
312	·254	House, garden, &c.	364	19·112	Arable.
313	4·927	Houses and gardens.	365	8·621	Arable.
314	23·662	Pasture.	366	58·463	Arable.
315	25·995	Pasture.	367	7·608	Road.
316	24·329	Pasture.	368	17·025	Arable.
317	19·567	Pasture.	369	·156	Wood.
318	·168	House and gardens.	370	27·347	Pasture, &c.
319	21·528	Arable.	371	2·849	Pasture, &c.
320	6·494	Pasture.	372	·180	Houses, garden, &c.
321	2·355	Pasture.	373	4·412	Houses, garden, &c.
322	8·113	Pasture.	374	3·363	Pasture.
323	·090	House and garden.	375	19·187	Arable.
324	·364	Garden.	376	17·481	Arable, &c.
325	8·354	Pasture.	377	45·692	Arable.
326	7·930	Pasture.	378	15·036	Arable.
327	12·716	Road.	379	7·773	Pasture, &c.
328	2·781	Pasture.	380	2·091	Houses, garden, &c.
329	2·839	Pasture.	381	11·599	Arable.
330	7·507	Arable.	382	6·762	Pasture.
331	5·458	Houses, garden, &c.	383	·736	Wood.
332	8·757	Arable, &c.	384	6·884	Arable.
333	10·727	Arable.	385	2·677	River Cole.
334	7·815	Arable.	386	3·473	Pasture.
335	13·573	Arable.	387	2·750	Wood.
336	·273	Houses and gardens.	388	27·684	Arable.

No. on Plan.	Area in Acres.	Remarks.	No. on Plan.	Area in Acres.	Remarks.
389	90·107	Arable, &c.	440	·643	Road.
390	8·935	Arable, &c.	441	2·727	Pasture.
391	4·543	Pasture, &c.	442	4·909	Pasture.
392	21·885	Pasture, &c.	443	2·321	Houses, gardens, &c.
393	3·756	Houses, garden, &c.	444	·167	Garden.
394	16·005	Arable.	445	3·514	Houses, gardens, &c.
395	1·299	Road.	446	1·644	Pasture.
396	22·362	Arable, &c.	447	2·020	Pasture.
397	18·775	Arable.	448	20·803	Pasture, &c.
398	·816	Road.	449	7·290	Pasture, &c.
399	12·876	Arable.	450	·649	Houses, gardens, &c.
400	18·101	Arable.	451	1·406	Road.
401	23·663	Arable.	452	·796	House, pasture, &c.
402	·531	Houses and gardens.	453	·238	Houses and yards.
403	·597	Houses, yards, &c.	454	1·147	Houses, gardens, &c.
404	·440	Garden.	455	·253	House, garden, &c.
405	30·014	Pasture, &c.	456	1·469	House, pasture, &c.
405a	12·840	Pasture.	457	2·310	Pasture.
406	23·430	Pasture.	458	·490	Houses and gardens.
407	12·220	Pasture.	459	·141	House, wood, &c.
408	3·720	Wood.	460	·518	Church and grave-yard.
409	9·619	Pasture.			
410	47·160	Pasture, &c.	461	20·257	Pasture, &c.
411	10·998	Arable.	462	3·173	Wood.
412	5·332	Pasture.	463	5·286	Pasture.
413	1·716	Wood.	464	8·584	Pasture, &c.
414	3·158	Pasture.	465	·898	Wood.
415	24·235	Pasture.	466	4·997	Road.
416	·561	Pasture.	467	21·720	Arable.
417	6·051	Pasture.	468	49·192	Arable.
418	12·428	Arable, &c.	469	18·458	Arable, &c.
419	18·497	Arable, &c.	470	35·851	Arable.
420	71·219	Arable, &c.	471	18.580	Arable.
421	16·183	Road.	472	10·691	Pasture, &c.
422	·110	House and yard.	473	20·468	Arable.
423	82·505	Arable.	474	31·657	Pasture, &c.
424	5·028	Road.	475	29·412	Pasture, &c.
425	35·360	Pasture.	476	6·120	Pasture.
426	7·811	Pasture, &c.	477	5·904	Pasture.
427	22·197	Arable, &c.	478	2·492	Wood.
428	16·082	Arable.	479	·635	Orchard.
429	11·797	Road.	480	3·826	Pond.
430	13·034	Pasture.	481	55·772	Pasture.
431	3·906	Wood.	482	3·195	Wood, &c.
432	5·403	Pasture.	483	·528	Houses and yards.
433	·578	Houses, garden, &c.	484	9·775	Pasture.
434	·346	Houses, garden, &c.	485	10·056	Houses, garden, &c.
435	·801	Pasture.	486	3·889	Houses, gardens, &c.
436	·721	Pasture.	487	8·890	Pasture.
437	1·260	Houses, gardens, &c.	488	·145	House and yard.
438	·193	House and gardens.	489	9·381	Pasture.
439	·307	Gardens.	490	·521	Wood.

No. on Plan.	Area in Acres.	Remarks.	No. on Plan.	Area in Acres.	Remarks.
491	·441	Houses and yards.	542	15·486	Pasture.
492	1·177	Pasture.	543	·422	Wood.
493	1·663	Pasture, &c.	544	·268	Road.
494	2·467	Wood.	545	39·788	Arable.
495	3·981	Wood.	546	·159	Pond.
496	16·107	Pasture.	547	·355	Houses and yards.
497	5·998	Arable, &c.	548	19·206	Pasture.
498	11·939	Wood.	549	4·358	Pasture.
499	2·413	Pasture.	550	10·217	Arable.
500	2·016	Road.	551	7·735	Pasture, &c.
501	4·079	Pasture.	552	7·170	Pasture.
502	9·975	Pasture.	553	21·407	Pasture, &c.
503	56·851	Arable.	554	14·162	Pasture.
504	30·130	Arable, &c.	555	6·251	Pasture, &c.
505	26·052	Pasture.	556	·676	Road.
506	4·112	Pasture.	557	7·858	Pasture.
507	6·495	Pasture, &c.	558	·236	House, yards, &c.
507a	1·265	River Cole.	559	·129	Garden.
508	1·857	Wood.	560	6·564	Pasture, &c.
509	1·594	Wood.	561	1·243	Pasture.
510	2·631	Wood.	562	1·598	Pasture.
511	21·620	Pasture.	563	·901	Pasture.
512	8·348	Pasture.	564	1·982	Houses, gardens, &c.
513	15·625	Pasture, &c.	565	·914	Pasture.
514	7·302	Arable.	566	·149	Road.
515	10·538	Pasture.	567	10·164	Arable, &c.
516	4·186	Pasture.	568	·226	House and yards.
517	·168	House and garden.	569	13·842	Pasture.
518	5·437	Pasture.	570	11·753	Pasture.
519	2·990	Arable.	571	15·369	Pasture.
520	12·815	Pasture.	572	1·071	Wood.
521	·309	Pasture.	573	2·339	Wood.
522	19·068	Pasture.	574	12·171	Pasture.
523	·107	Pond.	575	5·049	Arable.
524	10·554	Pasture, &c.	576	9·622	Arable.
525	1·863	Houses, garden, &c.	577	11·162	Pasture.
526	1·281	Orchard.	578	28·487	Arable.
527	2·782	Pasture.	579	9·466	Pasture.
528	33·696	Pasture, &c.	580	22·003	Pasture.
529	11·153	Pasture, &c.	581	24·000	Pasture.
530	9·445	Pasture, &c.	582	16·972	Pasture.
531	·151	Pond.	583	7·435	Pasture.
532	6·874	Pasture.	584	4·439	Pasture.
533	·326	Wood.	585	·291	Pond.
534	·848	Orchard.	586	24·500	Pasture.
535	2·015	Houses, garden, &c.	587	·071	Pasture and trees.
536	15·001	Pasture.	588	9·769	Pasture, &c.
537	2·388	Road.	589	31·892	Arable.
538	·068	House and yard.	590	25·381	Arable.
539	4·518	Pasture.	591	41·014	Arable.
540	·477	Houses, gardens, &c.	592	3·165	Houses, gardens, &c.
541	·146	House and gardens.	593	10·572	Arable.

No. on Plan.	Area in Acres.	Remarks.	No. on Plan.	Area in Acres.	Remarks.
594	1·849	Road.	645	2·639	House, pasture, &c.
595	26·671	Arable, &c.	646	1·929	Pasture, &c.
596	21·192	Pasture.	647	5·094	Pasture, &c.
597	25·232	Pasture, &c.	648	·885	Arable.
598	5·324	River Cole.	649	·316	Houses, gardens, &c.
599	·637	Orchard.	650	·993	Houses, gardens, &c.
600	1·187	Houses, gardens, &c.	651	3·437	Pasture.
601	3·726	Pasture.	652	3·586	Pasture.
602	2·223	Pasture.	653	1·811	Orchard, &c.
603	·524	House, yards, &c.	654	·360	Pasture.
604	48·294	Arable.	655	·737	Houses, gardens, &c.
605	5·442	House, pasture, &c.	656	·360	Houses, garden, &c.
606	1·925	Houses, gardens, &c.	657	·446	Pasture.
607	11·053	Pasture, &c.	658	·616	Houses, garden, &c.
608	10·196	Pasture, &c.	659	6·332	Pasture, &c.
609	·143	Wood.	660	·936	House, pasture, &c.
610	5·679	Pasture.	661	·316	Wood.
611	20·025	Pasture, &c.	662	3·817	Road.
612	6·598	Pasture.	663	1·549	Pasture, &c.
613	2·271	Pasture.	664	1·691	House, garden, &c.
614	22·576	Pasture.	665	38·733	Pasture, &c.
615	3·293	Pasture, &c.	666	1·905	Arable, &c.
616	17·521	Pasture, &c.	667	8·727	Pasture, &c.
617	·540	House, yard, &c.	668	3·054	Orchard, &c.
618	18·353	Pasture.	669	8·543	Pasture and trees.
619	19·018	Pasture, &c.	670	2·637	Pasture.
620	2·371	Houses, gardens, &c.	671	12·031	Pasture.
621	·340	Church and grave-yard.	672	1·370	Orchard, &c.
			673	·316	Orchard.
622	·543	Yard.	674	·647	Pasture.
623	·998	Houses, gardens, &c.	675	2·196	Houses, garden, &c.
624	15·985	Pasture, &c.	676	·275	House and garden.
625	11·855	Pasture, &c.	677	·557	Gardens, &c.
626	2·521	Road.	678	9·761	Pasture, &c.
627	9·484	Pasture.	679	1·123	Houses, gardens, &c.
628	2·404	Pasture.	680	8·183	Pasture, &c.
629	7·882	Arable.	681	·890	Pasture.
630	1·291	Orchard.	682	8·434	Pasture, &c.
631	9·448	Pasture.	683	4·050	Pasture, &c.
632	12·736	Pasture, &c.	684	1·082	Road.
633	12·945	Arable, &c.	685	2·509	Pasture, &c.
634	6·742	Pasture, &c.	686	5·270	Pasture, &c.
635	4·948	Pasture, &c.	687	·549	Orchard.
636	1·136	Houses, pasture, &c.	688	2·059	Houses, garden, &c.
637	13·902	Pasture, &c.	689	·929	Orchard.
638	12·590	Pasture, &c.	690	2·690	Pasture.
639	30·387	Arable, &c.	691	·526	House, garden, &c.
640	17·240	Pasture, &c.	692	·232	Towing path.
641	37·688	Pasture, &c.	693	·433	House, yards, &c.
642	6·945	Pasture, &c.	694	9·977	Pasture.
643	·349	Road.	695	·091	House, garden, &c.
644	8·665	Pasture, &c.	696	·262	House and garden.

No. on Plan.	Area in Acres.	Remarks.	No. on Plan.	Area in Acres.	Remarks.
697	2·102	Pasture, &c.	749	·670	Pasture.
698	20·535	Pasture, &c.	750	·268	Houses, gardens, &c.
699	5·379	Pasture.	751	·585	Houses, gardens, &c.
700	·868	Houses, gardens, &c.	752	5·080	Pasture.
701	5·046	Pasture, &c.	753	·680	Houses, garden, &c.
702	4·025	Road.	754	8·240	Pasture, &c.
703	·975	Houses and garden.	755	1·093	Pasture.
704	7·031	Gardens.	756	·256	Pasture.
705	·831	Road.	757	11·316	Arable.
706	·350	Houses and gardens.	758	6·531	Pasture.
707	4·858	Pasture.	759	·172	House and yards.
708	7·223	Pasture, &c.	760	·621	Pond.
709	13·605	Arable.	761	·261	Garden.
710	2·006	Pasture.	762	·320	Pasture.
711	5·310	Pasture, &c.	763	10·497	Pasture.
712	1·784	Houses, garden, &c.	764	1·100	Pasture.
713	38·413	Pasture, &c.	765	1·777	Rough pasture.
714	·189	Pond.	766	1·884	Pond.
715	3·536	Pasture, &c.	767	9·705	Pasture, &c.
716	·159	Houses and yards.	768	·221	Pasture, &c.
717	6·194	Pasture, &c.	769	·170	Pond.
718	4·599	Pasture.	770	·071	Pasture.
719	4·939	Pasture.	771	·455	Pond.
720	6·019	Pasture.	772	·073	Pasture.
721	7·309	Pasture.	773	·574	Osiers.
722	6·812	Pasture.	774	1·341	Pasture, &c.
723	18·175	Pasture.	775	15·367	Pasture, &c.
724	11·111	Pasture, &c.	776	3·773	Pasture.
725	6·124	Pasture.	777	4·530	Pasture, &c.
726	34·595	Pasture.	778	6·196	Pasture.
727	6·245	Pasture.	779	·279	House, garden, &c.
728	1·342	Houses, garden, &c.	780	·330	Pasture, &c.
729	24·703	Pasture, &c.	781	14·380	Pasture, &c.
730	9·955	Pasture, &c.	782	11·332	Pasture, &c.
731	·207	House, yard, &c.	783	·122	House and yards.
732	19·882	Pasture, &c.	784	19·299	Pasture.
733	7·002	Pasture.	785	13·181	Pasture, &c.
734	2·091	Pasture, &c.	786	·550	House and yard.
735	2·012	Pasture.	787	18·976	Pasture, &c.
736	2·544	Pasture.	788	15·957	Pasture, &c.
737	·361	House, garden, &c.	789	4·180	Pasture.
738	7·050	Pasture.	790	·122	Wood.
739	7·410	Road.	791	6·757	Pasture.
740	6·315	Canal.	792	10·479	Pasture, &c.
741	1·609	Towing path.	793	·250	House and yards.
742	1·141	Houses, gardens, &c.	794	1·576	Pasture.
743	8·280	Pasture.	795	9·857	Pasture.
744	·293	Wood.	796	7·474	Pasture.
745	2·852	Pasture.	797	4·880	Pasture.
746	18·625	Railway.	798	15·064	Pasture.
747	12·638	Pasture, &c.	799	·216	House and yards.
748	11·479	Pasture.	800	62·519	Arable, &c.

No. on Plan.	Area in Acres.	Remarks.
801	13·918	Pasture.
802	8·458	Pasture, &c.
803	19·524	Pasture, &c.
804	·140	Wood.
	8151·982	

RECAPITULATION.

	7966·791	Land.
	134·976	Roads.
	29·749	Water.
	18·625	Railway.
	1·841	Towing path.
	8151·982	Area of the Parish of Highworth, exclusive of the detached part.

PARISH OF HIGHWORTH (DETACHED).

No. on Plan.	Area in Acres.	Remarks.
1	·104	House, garden, &c.
2	·139	House and garden.
3	·143	Garden.
4	·718	Houses and gardens.
5	2·930	Pasture.
6	6·555	Pasture.
7	8·338	Pasture.
8	·385	House, garden, &c.
9	4·900	Pasture.
10	14·918	Pasture.
11	12·881	Arable.
12	1·941	Road.
13	13·120	Arable.
14	4·828	Road.
15	19·144	Arable.
16	6·449	Pasture.
17	3·107	Houses and gardens.
18	2·111	Pasture.
19	10·165	Pasture.
20	1·679	Road.
21	34·189	Arable.
22	5·920	Pasture.
23	6·257	Pasture.
24	18·108	Pasture.
25	5·023	Pasture, &c.
26	2·418	Pasture.
27	5·314	Pasture.
28	2·311	Road.
29	1·401	Arable.
30	1·727	Pasture.
31	·686	Pasture.
32	11·780	Pasture.
33	25·261	Arable.
34	49·743	Arable.
35	1·313	Houses, garden, &c.
36	·418	Garden.
37	·127	Houses and garden.
38	·171	House and garden.
39	16·027	Arable.
40	·364	House and garden.
41	·066	Garden.
42	158·624	Arable.
43	7·278	Road.
44	19·569	Pasture, &c.
45	15·256	Pasture, &c.
46	·630	Wood.
47	21·482	Pasture, &c.
48	2·470	Wood.
49	·763	Wood.
50	14·725	Pasture.
51	17·660	Pasture.
52	7·419	Wood.
53	11·691	Pasture, &c.
54	14·375	Pasture, &c.
55	21·247	Arable, &c.
56	1·602	Rough pasture.
57	2·759	Wood.
58	25·766	Pasture, &c.
59	24·227	Pasture, &c.
60	16·212	Pasture, &c.
61	38·809	Pasture, &c.
62	·333	House and yard.
63	18·308	Arable.
64	15·199	Pasture.
65	26·295	Pasture, &c.
66	224·474	Arable.
67	13·337	Pasture.
68	2·698	Pasture.
69	3·224	Houses, gardens, &c.
70	·912	Pasture.
71	7·615	Houses, gardens, &c.
72	·340	House, garden, &c.
73	·613	Houses, garden, &c.
74	1·879	Orchard.
75	2·562	Arable.
76	10·907	Pasture.
77	·668	Garden.
78	39·366	Pasture, &c.
79	10·124	Pasture, &c.

No. on Plan.	Area in Acres.	Remarks.	No. on Plan.	Area in Acres.	Remarks.
80	40·885	Arable.	132	·381	Houses, garden, &c.
81	53·813	Arable, &c.	133	·392	Houses, garden, &c.
82	18·627	Pasture, &c.	134	·486	Pasture.
83	·253	Houses and garden.	135	1·287	Houses, garden, &c.
84	3·582	Houses, yards, &c.	136	·627	Church and yard.
85	·875	Orchard.	137	·154	Houses, garden, &c.
86	21·117	Pasture, &c.	138	1·004	Houses, gardens, &c.
87	1·031	Pasture.	139	1·053	Pasture.
88	5·694	Pasture.	140	2·398	Pasture.
89	2·580	Houses, gardens, &c.	141	16·151	Arable.
90	28·851	Pasture, &c.	142	2·479	Pasture.
91	40·896	Arable, &c.	143	3·185	Pasture.
92	11·078	Arable, &c.	144	4·881	Pasture.
93	6·552	Arable.	145	14·200	Arable.
94	25·667	Arable.	146	15·223	Arable.
95	14·718	Pasture, &c.	147	17·871	Arable.
96	19·832	Arable, &c.	148	12·990	Arable.
97	2·008	Gardens.	149	1·164	House, orchard, &c.
98	·972	Houses, gardens, &c.	150	15·388	Pasture, &c.
99	·722	Houses and gardens.	151	16·013	Pasture, &c.
100	10·697	Houses and gardens.	152	2·466	Wood.
101	8·784	Arable.	153	32·259	Arable, &c.
102	18·679	Ornamental ground.	154	8·918	Road.
103	2·771	Houses, gardens, &c.	155	2·485	Wood.
104	3·417	Pasture.	156	10·486	Arable.
105	1·453	Pasture.	157	10·906	Pasture, &c.
106	7·278	Pasture, &c.	158	12·073	Arable.
107	1·027	Wood.	159	14·602	Arable.
108	·926	Wood.	160	1·176	Houses, garden, &c.
109	2·946	Ornamental ground.	161	8·697	Arable.
110	1·672	Orchard.	162	3·605	Pasture, &c.
111	·139	Road.	163	7·746	Arable.
112	·455	Houses, gardens, &c.	164	4·616	Pasture, &c.
113	·703	Orchard.	165	2·846	Pasture.
114	·949	Orchard.	166	1·240	Orchard.
115	·578	Houses, gardens, &c.	167	4·283	Houses, gardens, &c.
116	·899	Orchard.	168	3·786	Houses, gardens, &c.
117	·303	House and garden.	169	·100	House and garden.
118	1·513	Road.	170	3·853	Road.
119	3·496	Pasture, &c.	171	2·890	Pasture.
120	6·773	Pasture.	172	1·828	Houses, gardens, &c.
121	8·309	Pasture, &c.	173	3·332	Arable.
122	·156	Road.	174	3·680	Arable.
123	3·953	Pasture.	175	24·940	Arable.
124	3·755	Houses, gardens, &c.	176	2·032	Houses, garden, &c.
125	·191	Houses and garden.	177	·171	Road.
126	·346	Road.	178	·308	House and garden.
127	2·538	Pasture.	179	3·237	Orchard.
128	9·284	Houses, gardens, &c.	180	7·043	Ornamental ground.
129	·750	Pasture.	181	1·532	Road.
130	4·511	Pasture, &c.	182	15·724	Arable.
131	7·622	Pasture.	183	18·482	Houses and gardens.

No. on Plan.	Area in Acres.	Remarks.
184	11·298	Houses and gardens.
185	15·979	Arable, &c.
186	36·379	Arable.
187	2·158	Wood.
188	22·537	Arable.
189	1·668	Pasture, &c.
190	5·810	Arable, &c.
191	9·241	Arable, &c.
192	·394	Houses, garden, &c.
193	1·916	Pasture.
194	10·965	Road.
195	12·408	Arable.
196	·186	Houses, garden, &c.
197	·425	Houses, gardens, &c.
198	5·449	Arable.
199	1·350	Pasture.
200	·042	House and garden.
201	·183	Houses and garden.
202	·047	Garden.
203	·075	Garden.
204	6·063	Garden.
205	·487	Orchard.
206	·321	Houses, garden, &c.
207	2·199	Arable.
208	2·573	Pasture.
209	18·373	Arable, &c.
210	3·980	Arable.
211	10·248	Arable, &c.
212	1·084	Houses, garden, &c.
213	15·149	Arable.
214	5·014	Arable, &c.
215	7·660	Arable, &c.
216	·379	Houses, garden, &c.
217	·208	Houses, garden, &c.
218	7·317	Arable.
219	16·197	Arable.
220	·884	House, garden, &c.
221	6·140	Arable, &c.
222	2·448	Arable, &c.
223	1·157	Pasture.
224	1·262	Pasture.
225	9·026	Arable.
226	·175	House and yard.
227	4·387	Pasture.
228	5·689	Arable.
229	·462	House and garden.
230	3·944	Road.
231	28·487	Arable.
232	·554	House and garden.
233	4·785	Arable.
234	·189	Houses, gardens, &c.
235	10·793	Garden.
236	15·596	Arable.
237	3·882	Arable.
238	4·651	Pasture, &c.
239	10·096	Arable, &c.
240	3·429	Arable.
241	1·697	Arable.
242	22·930	Arable, &c.
243	4·514	Pasture, &c.
244	1·804	Houses, gardens, &c.
245	·489	Gardens.
246	2·154	Pasture, &c.
247	11·898	Arable.
248	15·788	Arable, &c.
249	·455	Wood.
250	·572	House, garden, &c.
251	3·982	Arable.
252	·232	Houses, garden, &c.
253	·205	Garden.
254	15·191	Arable, &c.
255	3·793	Arable.
256	2·828	Arable.
257	1·464	Arable.
258	·501	Houses, gardens, &c.
259	·403	House, garden, &c.
260	17·266	Arable.
261	19·002	Arable, &c.
262	1·790	Arable.
263	·198	Pasture.
	2352·846	

RECAPITULATION.

2303·272	Land.
49·574	Roads.
2352·846	Area of the Parish of Highworth (Detached).

RECAPITULATION FOR THE PARISH.

Area in Acres.	
10270·063	Land.
184·550	Roads.
29·749	Water.
18·625	Railway.
1·841	Towing path.
10504·828	Total area of the Parish of Highworth, in the County of Wilts.

NOTE.—This Parish is entirely within the Parliamentary Borough of Cricklade.

INDEX TO PLACES

IN THE

PARISH OF HIGHWORTH.

COUNTY OF WILTS.

Name of Place.	No. of Sheet. 6-inch scale.	No. of Sheet. 25·344 in. scale.
Baptist Chapel (Particular) -	XI.	2
Baptist Chapel -	"	"
Bury T.P. -	"	"
Botany - -	"	"
Bailey's Piece Cottages - -	"	"
British School (Boys and Girls)	"	"
Burton Grove Farm	"	9
Common Farm -	VI.	14
Cambria Cottage -	XI.	9
Crouch Farm -	VI.	14
Church Farm -	XI.	10
Church (Chapel of Ease) - -	"	6
Episcopal Chapel -	"	2
Eastrop - -	"	"
Eastrop T.P. -	"	"
Eastrop Grange -	"	"
Fresden Farm -	"	3
Fresden Barn -	"	"
Green's Farm -	"	2
Gas Works -	VI.	14
Globe Brewery -	XI.	2
Highworth -	"	"
Hill View -	"	"
Highworth House	"	"
Hungerford Barn -	"	"
Hampton - -	"	1
Hampton Farm -	"	"
Hampton T.P. -	"	"
Hill Farm -	XI.	6
Hunts Copse Farm	"	9
Home Farm -	"	6
Iles Farm -	"	"
Independent Chapel	"	2
Lower Barn -	VI.	14
Lower Farm -	"	"
Longleaze Farm -	XI.	"
Methodist Chapel (Wesleyan) -	"	2
Mat Factory (Oriental Fibre) -	"	"
Manor House -	"	13
Manor Farm -	"	"
Marston Farm -	"	10
National School (Boys, Girls, and Infants) -	"	2
North Leaze Farm	VI.	9
National School (Boys and Girls)	XI.	14
Nightingale Farm -	"	10
Post Office - -	"	2
Pest House -	"	"
Parsonage Farm -	"	"
Penty Land Farm	VI.	9
Priors Farley Farm	XI.	10
Queens Laines Farm	"	5
Redlands -	"	2
Rag Farm -	"	"

Name of Place.	No. of Sheet. 6-inch scale.	No. of Sheet. 25·344 in. scale.
Roundhill Farm -	VI.	14
Roves Farm -	XI.	10
Reddown Barn -	"	6
Reddown Cottages	"	"
Rose Cottage -	"	9
Randall's Farm -	"	6
Round Robin Farm	"	3
Rowborough Farm	"	14
St. Michael's Church (Vicarage) -	"	2
Swanborough -	"	1
Sevenhampton -	"	6
Stone Farm -	"	10
St. Mary Magdalen's Church (Curacy)	"	"
Starveall Barn -	"	3
South Marston -	XI.	14
Upper Farm -	"	2
Vicarage House -	"	"
Westrop - -	"	"
	VI.	14
West Hill House -	XI.	2
Westrop House -	"	"
Westrop Check T.P. - -	"	"
Westrop Terrace -	"	"
Warneford Place -	"	6
Westrop Farm -	VI.	14
Westrop T.P. -	"	"
Wicksted Farm -	VI.	15

PARISH OF HIGHWORTH (Detached).

Ancient British Village - -	X.	4
Blunsdonhill Cottages - -	"	7
Blunsdon Hill -	"	"
Broad Blunsdon -	"	8
Blunsdon House -	"	"
Broadbush - -	"	"
Brickkiln Cottages	"	3
Burytown Farm -	"	4
Hospital Farm -	"	3
Hyde Farm -	"	12
Hyde -	"	"
Lower Burytown Farm - -	X.	4
Manor Farm -	"	8
Newlands Farm -	"	3
Oldcroft House -	"	8
Oxleaze Farm -	"	4
Rectory - -	"	8
St. Leonard's Church	"	"

LONDON:
Printed by George E. Eyre and William Spottiswoode,
Printers to the Queen's most Excellent Majesty.
For Her Majesty's Stationery Office.

DEPÔTS FOR THE SALE OF ORDNANCE MAPS. &c.

ENGLAND AND WALES.

1, Saint Martin's Place, Charing Cross—LONDON.

SCOTLAND.

Ordnance Survey Office, Post-office Buildings—EDINBURGH.

IRELAND.

Ordnance Survey Office, Phœnix Park—DUBLIN.

ORDNANCE SURVEY OF ENGLAND.

BOOK OF REFERENCE TO THE PLAN

OF THE

PARISH OF HIPPENSCOMBE

(HUNDRED OF KINWARDSTONE,)

IN THE

COUNTY OF WILTS,

CONTAINING 910·607 ACRES.

COLONEL A. C. COOKE, C.B., R.E.,

DIRECTOR-GENERAL OF THE ORDNANCE SURVEYS.

LONDON:

PRINTED BY GEORGE E. EYRE AND WILLIAM SPOTTISWOODE,

PRINTERS TO THE QUEEN'S MOST EXCELLENT MAJESTY.

FOR HER MAJESTY'S STATIONERY OFFICE.

1880.

Price One Shilling.

PARISH OF HIPPENSCOMBE,

IN THE

COUNTY OF WILTS.

HUNDRED OF KINWARDSTONE.

Price One Shilling.

on the
n inch,
uare of

of each

s Book;
ber and
ontained
included

are in-

—31·4.
contains
mber to
County

ix miles,

e Scales

..... H
..... T
..... T

axon

bsequent

s :—

.....C.F.
.....T.C.
.... C.W.
.....Def.
.....T.S.

show the

ndary of

vision,
dary,

ORDNANCE SURVEY OF ENGLAND

PARISH OF HIPPENSCOMBE

EXPLANATORY REMARKS

The Scale of the Parish Plans is the 1-2500th of the actual length on the ground, and is equal to 25·344 inches to a mile, or 3·157 chains to an inch, which is very approximately equal to one square inch to one acre, the square of 1·0018 inch being equal to one acre.

The length of each sheet is 1½ miles, and the breadth 1 mile, the area of each sheet is therefore 960 acres.

Each enclosure has a reference number to the area which is given in this Book; in the case of towns and large villages encircled by a red band, one number and area only are given for the portion within the red band, unless they are contained in more than one parish, in which case a number is given for the portion included in each parish.

The Braces [⌐] on the plans are to indicate that the spaces so braced are included under the same reference number.

The Altitudes in feet above the Mean Level of the Sea are written thus —*31·4*.

The Scale of the County Plans is 6 inches to a mile, and each sheet contains 16 sheets of the Parish Plans. There is therefore a double reference number to each sheet of the Parish Plans, as VI. 9., the first number referring to the County Plans, the second number to the Parish Plans.

The dimensions of the sheets on the Six-inch scale being four miles by six miles, the area is twenty-four square miles, equal to 15,360 acres.

The following are the characters employed on the Ordnance Plans on the Scales of 1–2500, and 6 inches to a mile :—

County Names	C	Hundreds or Wards	H
Parishes, Ancient or Mother.....	P	Civil Parishes or Townships	*T*
Extra Parochial	E	Division of Townships	*T*

Municipal Wards.....W

Antiquities ..... { ROMAN / Druidical or Saxon / Norman or Subsequent

The descriptions of the boundaries are shown by the following initials :—

Centre of Stream	*C.S.*	Centre of Fence	*C.F.*
Centre of Road	*C.R.*	Top of Cop	*T.C.*
Side of Stream or Drain ...	*S.S.* or *S.D.*	Centre of Wall	*C.W.*
Root of Hedge	*R.H.*	Defaced	*Def.*
Face of Wall	*F.W.*	Track of Stream.....	*T.S.*

Undefined.....*Und.*

Where a change occurs in the boundaries, the symbol [o—o] is used to show the part at which the change takes place.

N.B.—The areas are computed to the centre of fence, or other boundary of enclosure, except in the following cases :—

(1.) When the fence or other boundary is also the boundary of a Parish or other Civil Division, which does not follow the centre of the fence, the area is calculated to the Parish or other boundary, and not to the centre.

(2.) The fences, &c., bounding either side of a railway are included wholly within its area.

N.B.—To convert Decimal Fractions of an Acre into Roods and Perches, multiply the decimal first by 4 and then by 40, preserving the same number of decimals in the product.

Examples—

A.	R.	P.	Acres.	A.	R.	P.	Acres.
			633·357				527·013
			4				4
			1·428				·052
			40				40
633	1	17	17·120	527	0	2	2·080

TABLE

FOR CONVERTING DECIMAL PARTS OF AN ACRE INTO ROODS AND PERCHES.

Perch.	0 Rood.	1 Rood.	2 Roods.	3 Roods.	Perch.	0 Rood.	1 Rood.	2 Roods.	3 Roods.
0	·000	·250	·500	·750	21	·131	·381	·631	·881
1	·006	·256	·506	·756	22	.137	·387	·637	·887
2	·012	·262	·512	·762	23	·144	·394	·644	·894
3	·019	·269	·519	·769	24	·150	·400	·650	·900
4	·025	·275	·525	·775	25	·156	·406	·656	·906
5	·031	·281	·531	·781	26	·162	·412	·662	·912
6	·037	·287	·537	·787	27	·169	·419	·669	·919
7	·044	·294	·544	·794	28	·175	·425	·675	·925
8	·050	·300	·550	·800	29	·181	·431	·681	·931
9	·056	·306	·556	·806	30	·187	·437	·687	·937
10	·062	·312	·562	·812	31	·194	·444	·694	·944
11	·069	·319	·569	·819	32	·200	·450	·700	·950
12	·075	·325	·575	·825	33	·206	·456	·706	·956
13	·081	·331	·581	.831	34	·212	·462	·712	·962
14	·087	·337	·587	·837	35	·219	·469	·719	·969
15	·094	·344	·594	·844	36	·225	·475	·725	·975
16	·100	·350	·600	·850	37	·231	·481	·731	·981
17	·106	·356	·606	·856	38	·237	·487	·737	·987
18	·112	·362	·612	·862	39	·244	·494	·744	·994
19	.119	·369	·619	·869	40	·250	·500	·750	1·000
20	·125	·375	·625	·875					

PARISH OF HIPPENSCOMBE,

IN THE

COUNTY OF WILTS—(Southern Division).

HUNDRED OF KINWARDSTONE.

No. of Sheet and Plan and No. on Plan.	Area in Acres.
Sheet XLIII. 9:—	
1	·337
2	3·030
3	7·489
4	104·317
Sheet XLIII. 10:—	
5	·990
6	22·210
7	1·256
8	2·786
9	1·945
10	1·316
11	273·434
12	·289
13	·321
14	·875
15	2·005
15a	1·201
16	4·677
17	3·143
18	3·966
19	·196
Sheet XLIII. 10:— (*cont^d.*)	
20	·954
21	3·692
22	1·976
22a	1·574
23	12·477
23a	33·037
24	64·096
25	·805
26	1·050
Sheet XLIII. 11:—	
27	·708
Sheet XLIII. 13:—	
28	2·436
29	·502
30	5·696
Sheet XLIII. 14:—	
31	10·049
32	2·391
33	4·883
Sheet XLIII. 14:— (*cont^d.*)	
34	45·565
35	1·283
36	1·050
37	·466
38	1·615
39	58·214
40	64·523
41	7·346
42	17·588
43	94·668
44	16·261
45	·649
46	·507
Sheet XLIII. 15:—	
47	14·313
48	·397
49	4·053
	910·607

RECAPITULATION.

904·812	Land.
5·599	Roads.
·196	Water.
910·607	Total area of the Parish of Hippenscombe, in the County of Wilts.

INDEX TO PLACES

IN THE

PARISH OF HIPPENSCOMBE.

COUNTY OF WILTS.

Name of Place.	No. of Sheet.		Name of Place.	No. of Sheet.	
	6-inch scale.	25·344 in. scale.		6-inch scale.	25·344 in. scale.
Blackdown Barn -	XLIII.	13	Mossbank Firs -	XLIII.	14
Cleves Copse -	"	14	New Barn - -	"	10
Great House -	"	"	Scot's Poor - -	"	9
Hippenscombe -	"	10			

LONDON:
Printed by GEORGE E. EYRE and WILLIAM SPOTTISWOODE,
Printers to the Queen's most Excellent Majesty.
For Her Majesty's Stationery Office.
[1061.—50.—6/80.]

DEPÔTS FOR THE SALE OF ORDNANCE MAPS, &c.

ENGLAND AND WALES.

1, Saint Martin's Place, Charing Cross—LONDON.

SCOTLAND.

Ordnance Survey Office, Post-office Buildings—EDINBURGH.

IRELAND.

Ordnance Survey Office, Phœnix Park—DUBLIN.

ORDNANCE SURVEY OF ENGLAND.

BOOK OF REFERENCE TO THE PLAN

OF THE

PARISH OF HOMINGTON

(HUNDRED OF CAWDEN AND CADWORTH),

IN THE

COUNTY OF WILTS,

CONTAINING 1046·527 ACRES.

MAJOR-GENERAL JOHN CAMERON, C.B., R.E., F.R.S.,
DIRECTOR-GENERAL OF THE ORDNANCE SURVEY.

LONDON:
PRINTED BY GEORGE E. EYRE AND WILLIAM SPOTTISWOODE,
PRINTERS TO THE QUEEN'S MOST EXCELLENT MAJESTY.
FOR HER MAJESTY'S STATIONERY OFFICE.

1877.

Price One Shilling.

ORDNANCE SURVEY OF ENGLAND.

BOOK OF REFERENCE TO THE PLAN

OF THE

PARISH OF HOMINGTON

(HUNDRED OF CAWDEN AND CADWORTH),

IN THE

COUNTY OF WILTS,

CONTAINING 1046·527 ACRES.

MAJOR-GENERAL JOHN CAMERON, C.B., R.E., F.R.S.,
DIRECTOR-GENERAL OF THE ORDNANCE SURVEY.

LONDON:
PRINTED BY GEORGE E. EYRE AND WILLIAM SPOTTISWOODE,
PRINTERS TO THE QUEEN'S MOST EXCELLENT MAJESTY.
FOR HER MAJESTY'S STATIONERY OFFICE.

1877.

Price One Shilling.

[7412.—50.— 9/77.]

the
inch,
re of

each

ok.
e in-

·4.
- con-
ɔuble
ɔ the

niles,

ɪcales

. W
. *T*
. *T*

ɔm

uent

-

. *C.F.*
. *T.C.*
C.W.
.. *Def.*
. *T.S.*

w the

ORDNANCE SURVEY OF ENGLAND

PARISH OF HOMINGTON & Do *(Det)*

EXPLANATORY REMARKS.

The scale of the Parish Plans is the 1-2500th of the actual length on the ground, and is equal to 25·344 inches to a mile, or 3·157 chains to an inch, which is very approximately equal to one square inch to one acre, the square of 1·0018 inch being equal to one acre.

The length of each sheet is 1½ miles, and the width 1 mile, the area of each sheet is therefore 960 acres.

Each enclosure has a reference number to the area which is given in this Book.

The Braces (ʃ) on the plans are to indicate that the spaces so braced are included under the same reference number.

The Altitudes in feet above the Mean Level of the Sea are written thus—31·4.

The Scale of the Plans of the County is 6 inches to a mile, and each sheet contains the same area as 16 sheets of the Parish Plans. There is therefore a double reference number to each sheet, as VI. 9., the Roman Numerals referring to the County Plans, the Arabic Figures to the Parish Plans.

The dimensions of the sheets on the Six-inch scale being four miles by six miles, the area is twenty-four square miles, equal to 15,360 acres.

The following are the characters employed on the Ordnance Plans on the Scales of 1-2500, and 6 inches to a mile :—

County Names	C	Hundreds or Wards	W
Parishes	P	Townships	T
Extra Parochial	E	Division of Townships	T

Antiquities ..... { ROMAN / Druidical or Saxon / Norman or Subsequent

The descriptions of the boundaries are shown by the following initials :—

Centre of Stream	*C.S.*	Centre of Fence	*C.F.*
Centre of Road	*C.R.*	Top of Cop	*T.C.*
Side of Stream or Drain ...	*S.S.* or *S.D.*	Centre of Wall	*C.W.*
Root of Hedge	*R.H.*	Defaced	*Def.*
Face of Wall	*F.W.*	Track of Stream	*T.S.*

Undefined ..... *Und.*

Where a change occurs in the boundaries, the symbol [o—o] is used to show the part at which the change takes place.

N.B.—To convert Decimal Fractions of an Acre into Roods and Perches, multiply the decimal first by 4 and then by 40, preserving the same number of decimals in the product.

Examples—

			Acres.				Acres.
			633·357				527·013
			4				4
			1·428				·052
			40				40
A.	R.	P.	17·120	A.	R.	P.	2·080
633	1	17		527	0	2	

TABLE

FOR CONVERTING DECIMAL PARTS OF AN ACRE INTO ROODS AND PERCHES.

Perch.	0 Rood.	1 Rood.	2 Roods.	3 Roods.	Perch.	0 Rood.	1 Rood.	2 Roods.	3 Roods.
0	·000	·250	·500	·750	21	·131	·381	·631	·881
1	·006	·256	·506	·756	22	.137	·387	·637	·887
2	·012	·262	·512	·762	23	·144	·394	·644	·894
3	·019	·269	·519	·769	24	·150	·400	·650	·900
4	·025	·275	·525	·775	25	·156	·406	·656	·906
5	·031	·281	·531	·781	26	·162	·412	·662	·912
6	·037	·287	·537	·787	27	·169	·419	·669	·919
7	·044	·294	·544	·794	28	·175	·425	·675	·925
8	·050	·300	·550	·800	29	·181	·431	·681	·931
9	·056	·306	·556	·806	30	·187	·437	·687	·937
10	·062	·312	·562	·812	31	·194	·444	·694	·944
11	·069	·319	·569	·819	32	·200	·450	·700	·950
12	·075	·325	·575	·825	33	·209	·456	·706	·956
13	·081	·331	·581	.831	34	·212	·462	·712	·962
14	·087	·337	·587	·837	35	·216	·469	·719	·969
15	·094	·344	·594	·844	36	·225	·475	·725	·975
16	·100	·350	·600	·850	37	·231	·481	·731	·981
17	·106	·356	·606	·856	38	·237	·487	·737	·987
18	·112	·362	·612	·862	39	·244	·494	·744	·994
19	.119	·369	·619	·869	40	·250	·500	·750	1·000
20	·125	·375	·625	·875					

PARISH OF HOMINGTON,

IN THE

COUNTY OF WILTS—(SOUTHERN DIVISION).

HUNDRED OF CAWDEN AND CADWORTH.

No. on Plan.	Area in Acres.	Remarks.
1	21·784	Arable.
2	1·339	Road.
3	5·083	Pasture.
4	2·781	Houses, gardens, &c.
4a	1·385	House, pasture, &c.
5	1·348	Pasture.
5a	·708	Garden and pasture.
6	65·401	Arable, &c.
7	19·533	Arable, &c.
8	6·930	Pasture, &c.
9	5·936	Pasture, &c.
10	3·543	Pasture, &c.
11	5·824	Pasture.
12	·601	Road.
13	·967	River Ebble.
14	·176	Osiers.
15	5·883	Pasture.
16	1·181	Road.
17	·308	House, garden, &c.
18	·310	Pasture.
19	·223	Pasture.
20	1·018	Pasture.
21	·680	Pasture.
22	2·253	Pasture, &c.
23	7·986	Pasture, &c.
24	2·563	Pasture, &c.
25	1·835	Pasture, &c.
26	1·001	River Ebble.
27	5·451	Pasture, &c.
27a	6·583	Pasture, &c.
28	·408	Road.
29	11·559	Pasture, &c.
30	·090	River Ebble.
31	12·284	Pasture, &c.
32	2·662	Orchard.
32a	2·056	Orchard.
33	2·099	Pasture.
34	·231	Houses, gardens, &c.
35	61·073	Arable, &c.
35a	·333	Church and graveyard.
36	2·534	Road.
36a	27·862	Arable.
37	122·528	Arable, &c.
38	167·186	Arable, &c.
38a	113·876	Arable.
39	8·825	Road.
40	65·106	Arable, &c.
40a	40·814	Arable.
41	19·639	Arable.
42	24·553	Arable.
43	·357	Wood.
44	·794	Houses, garden, &c.
45	5·414	Arable.
46	1·249	Houses, garden, &c.
47	45·903	Arable.
48	1·596	Road.
49	67·256	Arable.
50	5·131	Wood.
51	·567	Road.
	994·599	Area of the numbered part of the Parish (proper).
	10·669	Village of Homington (part of), unnumbered.
	1005·268	Area of the Parish (proper).

RECAPITULATION.

986·159	Land.
17·051	Roads.
2·058	Water.
1005·268	Area of the Parish of Homington, exclusive of the detached part.
448·722	Area of the part of the Parliamentary Borough of Wilton within the Parish of Homington (proper).

PARISH OF HOMINGTON (DETACHED).

No. on Plan.	Area in Acres.	Remarks.
1	1·497	Pasture, &c.
2	14·494	Pasture, &c.
3	·600	River Ebble.
4	5·731	Pasture, &c.
5	4·252	Arable.
6	·955	Osiers.
7	1·013	River Ebble.
8	1·227	Pasture, &c.
9	6·794	Pasture, &c.
10	4·696	Pasture, &c.
	41·259	

RECAPITULATION.

39·646	Land.
1·613	Water.
41·259	Area of the Parish of Homington (Detached).

NOTE.—The Parish of Homington (Detached) is entirely within the Parliamentary Borough of Wilton.

RECAPITULATION FOR THE PARISH.

1025·805	Land.
17·051	Roads.
3·671	Water.
1046·527	Total area of the Parish of Homington, in the County of Wilts.

INDEX TO PLACES

IN THE

PARISH OF HOMINGTON.

COUNTY OF WILTS.

Name of Place.	No. of Sheet.		Name of Place.	No. of Sheet.	
	6-inch scale.	25·344 in. scale.		6-inch scale.	25·344 in. scale.
Down Barn -	LXXI.	10	Parsonage Farm -	LXXI.	6
Homington -	"	6	River Ebble - -	"	"
Homington Farm -	"	"			
Homington House	"	"	St. Mary's Church	"	"
Penings Farm -	"	10	West End Farm -	"	"

LONDON:
Printed by George E. Eyre and William Spottiswoode,
Printers to the Queen's most Excellent Majesty.
For Her Majesty's Stationery Office.

DEPÔTS FOR THE SALE OF ORDNANCE MAPS, &c.

ENGLAND AND WALES.

1, Saint Martin's Place, Charing Cross—LONDON.

SCOTLAND.

Ordnance Survey Office, Post-office Buildings—EDINBURGH.

IRELAND.

Ordnance Survey Office, Phœnix Park—DUBLIN.

ORDNANCE SURVEY OF ENGLAND.

BOOK OF REFERENCE TO THE PLAN

OF THE

PARISH OF IDMISTON

(HUNDRED OF ALDERBURY),

IN THE

COUNTY OF WILTS,

CONTAINING 5492·551 ACRES.

LIEUT.-GENERAL JOHN CAMERON, C.B., R.E., F.R.S.,
DIRECTOR-GENERAL OF THE ORDNANCE SURVEY.

LONDON:
PRINTED BY GEORGE E. EYRE AND WILLIAM SPOTTISWOODE,
PRINTERS TO THE QUEEN'S MOST EXCELLENT MAJESTY.
FOR HER MAJESTY'S STATIONERY OFFICE.

1878.

Price One Shilling.

[7412.—50.—2/78.]

the
ch,
of

ach

in-

on-
ble
the

les

ıles

W.

T

T

nt

F.
C.
W.
Def.
S.

the

ORDNANCE SURVEY OF ENGLAND

PARISH OF IDMISTON

WILTSHIRE

EXPLANATORY REMARKS.

The scale of the Parish Plans is the 1-2500th of the actual length on the ground, and is equal to 25·344 inches to a mile, or 3·157 chains to an inch, which is very approximately equal to one square inch to one acre, the square of 1·0018 inch being equal to one acre.

The length of each sheet is 1½ miles, and the width 1 mile, the area of each sheet is therefore 960 acres.

Each enclosure has a reference number to the area which is given in this Book.

The Braces (*f*) on the plans are to indicate that the spaces so braced are included under the same reference number.

The Altitudes in feet above the Mean Level of the Sea are written thus—31·4.

The Scale of the Plans of the County is 6 inches to a mile, and each sheet contains the same area as 16 sheets of the Parish Plans. There is therefore a double reference number to each sheet, as VI. 9., the Roman Numerals referring to the County Plans, the Arabic Figures to the Parish Plans.

The dimensions of the sheets on the Six-inch scale being four miles by six miles the area is twenty-four square miles, equal to 15,360 acres.

The following are the characters employed on the Ordnance Plans on the Scales of 1-2500, and 6 inches to a mile :—

County Names	C	Hundreds or Wards	W
Parishes	P	Townships	T
Extra Parochial	E	Division of Townships	T

Antiquities ..... { ROMAN / Druidical or Saxon / Norman or Subsequent

The descriptions of the boundaries are shown by the following initials :—

Centre of Stream	*C.S.*	Centre of Fence	*C.F.*
Centre of Road	*C.R.*	Top of Cop	*T.C.*
Side of Stream or Drain ...	*S.S.* or *S.D.*	Centre of Wall	*C.W.*
Root of Hedge	*R.H.*	Defaced	*Def.*
Face of Wall	*F.W.*	Track of Stream	*T.S.*

Undefined ..... *Und.*

Where a change occurs in the boundaries, the symbol [o—o] is used to show the part at which the change takes place.

ORDNANCE SURVEY OF ENGLAND

PARISH OF IDMISTON

WILTSHIRE

EXPLANATORY REMARKS.

The scale of the Parish Plans is the 1-2500th of the actual length on the ground, and is equal to 25·344 inches to a mile, or 3·157 chains to an inch, which is very approximately equal to one square inch to one acre, the square of 1·0018 inch being equal to one acre.

The length of each sheet is 1½ miles, and the width 1 mile, the area of each sheet is therefore 960 acres.

Each enclosure has a reference number to the area which is given in this Book.

The Braces (ʃ) on the plans are to indicate that the spaces so braced are included under the same reference number.

The Altitudes in feet above the Mean Level of the Sea are written thus—31·4.

The Scale of the Plans of the County is 6 inches to a mile, and each sheet contains the same area as 16 sheets of the Parish Plans. There is therefore a double reference number to each sheet, as VI. 9., the Roman Numerals referring to the County Plans, the Arabic Figures to the Parish Plans.

The dimensions of the sheets on the Six-inch scale being four miles by six miles the area is twenty-four square miles, equal to 15,360 acres.

The following are the characters employed on the Ordnance Plans on the Scales of 1-2500, and 6 inches to a mile :—

County Names	C	Hundreds or Wards	W
Parishes	P	Townships	T
Extra Parochial	E	Division of Townships	T

Antiquities ..... ROMAN / Druidical or Saxon / Norman or Subsequent

The descriptions of the boundaries are shown by the following initials :—

Centre of Stream	*C.S.*	Centre of Fence	*C.F.*
Centre of Road	*C.R.*	Top of Cop	*T.C.*
Side of Stream or Drain	*S.S.* or *S.D.*	Centre of Wall	*C.W.*
Root of Hedge	*R.H.*	Defaced	*Def.*
Face of Wall	*F.W.*	Track of Stream	*T.S.*

Undefined ..... *Und.*

Where a change occurs in the boundaries, the symbol [o—o] is used to show the part at which the change takes place.

N.B.—To convert Decimal Fractions of an Acre into Roods and Perches, multiply the decimal first by 4 and then by 40, preserving the same number of decimals in the product.

Examples—

	Acres.		Acres.
	633·357		527·013
	4		4
	1·428		·052
	40		40
A. R. P.		A. R. P.	
633 1 17	17·120	527 0 2	2·080

TABLE

FOR CONVERTING DECIMAL PARTS OF AN ACRE INTO ROODS AND PERCHES.

Perch.	0 Rood.	1 Rood.	2 Roods.	3 Roods.	Perch.	0 Rood.	1 Rood.	2 Roods.	3 Roods.
0	·000	·250	·500	·750	21	·131	·381	·631	·881
1	·006	·256	·506	·756	22	.137	·387	·637	·887
2	·012	·262	·512	·762	23	·144	·394	·644	·894
3	·019	·269	·519	·769	24	·150	·400	·650	·900
4	·025	·275	·525	·775	25	·156	·406	·656	·906
5	·031	·281	·531	·781	26	·162	·412	·662	·912
6	·037	·287	·537	·787	27	·169	·419	·669	·919
7	·044	·294	·544	·794	28	·175	·425	·675	·925
8	·050	·300	·550	·800	29	·181	·431	·681	·931
9	·056	·306	·556	·806	30	·187	·437	·687	·937
10	·062	·312	·562	·812	31	·194	·444	·694	·944
11	·069	·319	·569	·819	32	·200	·450	·700	·950
12	·075	·325	·575	·825	33	·209	·456	·706	·956
13	·081	·331	·581	·831	34	·212	·462	·712	·962
14	·087	·337	·587	·837	35	·216	·469	·719	·969
15	·094	·344	·594	·844	36	·225	·475	·725	·975
16	·100	·350	·600	·850	37	·231	·481	·731	·981
17	·106	·356	·606	·856	38	·237	·487	·737	·987
18	·112	·362	·612	·862	39	·244	·494	·744	·994
19	.119	·369	·619	·869	40	·250	·500	·750	1·000
20	·125	·375	·625	·875					

PARISH OF IDMISTON,

IN THE

COUNTY OF WILTS—(Southern Division).

HUNDRED OF ALDERBURY.

No. on Plan.	Area in Acres.	Remarks.	No. on Plan.	Area in Acres.	Remarks.
1	3·343	Rough pasture, &c.	38	64·299	Arable.
2	58·280	Arable.	39	1·035	Houses, garden, and yard.
3	1·061	Road.			
4	5·959	Wood.	40	4·071	Road.
5	41·843	Wood.	41	144·282	Arable.
6	2·298	Rough pasture.	42	120·471	Pasture.
7	1·826	Wood.	43	47·818	Arable.
8	18·836	Arable.	44	2·615	Road.
9	·452	Road.	45	8·744	Arable.
10	14·277	Arable.	46	18·932	Arable.
11	·974	Wood.	47	101·324	Arable.
12	4·336	Arable.	48	1·893	Orchard.
13	14·914	Arable.	49	7·005	Pasture, &c.
14	1·629	Rough pasture, &c.	50	·365	Houses, garden, and yards.
15	10·426	Road.			
16	5·909	Pasture.	51	·150	Garden.
17	2·011	Road.	52	·505	Osier bed.
18	58·369	Arable.	53	2·374	Pasture.
19	2·010	Pasture.	54	43·319	Arable, &c.
20	1·610	Pasture.	55	25·476	Arable.
21	92·682	Arable, &c.	56	183·268	Arable.
22	·177	House and garden.	57	164·364	Arable.
23	24·491	Arable.	58	6·892	Road.
24	59·625	Arable.	59	1·957	Houses, garden, and yards.
25	·478	Wood.			
26	·426	Wood.	60	55·987	Arable.
27	·517	Wood.	61	30·349	Arable.
28	·883	Wood.	62	55·502	Arable.
29	·580	Houses, garden, and yard.	63	9·680	Road.
			64	20·694	Arable.
29a	·100	Pond.	65	15·279	Arable.
30	·163	Wood.	66	45·536	Arable.
31	·420	Road.	67	46·298	Arable.
32	95·280	Arable.	68	1·377	Wood.
33	2·846	Road.	69	4·950	Arable.
34	128·244	Arable.	70	2·893	House, garden, &c.
35	·502	Houses, yard, &c.	71	1·473	Orchard.
36	101·852	Arable.	72	·973	Gardens and pasture.
37	68·797	Arable.	73	·654	Houses and gardens.

No. on Plan.	Area in Acres.	Remarks.	No. on Plan.	Area in Acres.	Remarks.
74	·509	Houses and gardens.	121	·616	Pasture.
75	1·749	Pasture.	122	·572	Houses and gardens.
76	2·565	Houses, gardens, and yards.	123	2·471	Houses, gardens, and yards.
77	3·848	Orchard.	124	1·967	Houses, gardens, and yards.
78	3·184	Pasture.			
79	2·648	Pasture.	125	·139	Road.
80	1·186	Houses, yards, garden, &c.	126	·070	House and garden.
			127	5·752	Pasture, &c.
81	10·266	Pasture.	128	1·825	Pasture, &c.
82	8·520	Arable.	129	1·697	Road.
83	·371	Road.	130	1·078	Orchard.
84	2·858	Houses and gardens.	131	10·227	Stream.
85	3·055	Pasture.	132	1·802	Osier bed.
86	1·373	Houses and gardens.	133	3·058	Pasture, marsh, &c.
87	·819	Houses and gardens.	134	·058	House and garden.
88	5·216	Pasture.	135	·979	Orchard.
89	·585	Wood.	136	·978	Houses, garden, and yards.
90	·629	Pasture.			
91	·820	Orchard.	137	1·623	Arable.
92	1·164	Houses, gardens, and yard.	138	3·319	Orchard, &c.
			139	·539	Houses and yards.
93	2·533	Road.	140	1·657	Arable.
94	·514	Church and graveyard.	141	5·099	Pasture.
			142	·865	Osier bed.
95	2·298	Houses, yards, garden, &c.	143	8·011	Pasture, &c.
			144	1·188	Pasture.
96	4·777	Pasture.	145	1·370	Road.
97	1·554	Orchard.	146	10·452	Arable.
98	20·865	Pasture.	147	4·013	Pasture, &c.
99	46·310	Arable.	148	17·411	Pasture, &c.
100	25·211	Arable.	149	·580	Wood.
101	16·013	Arable.	149a	·167	Wood.
102	17·063	Arable.	150	17·344	Arable.
103	9·179	Wood.	151	6·465	Pasture, &c.
104	8·740	Arable.	152	1·767	Pasture.
105	25·556	Arable.	153	1·469	Pasture.
106	10·160	Arable.	154	·886	Pasture, &c.
107	10·427	Arable.	155	8·835	Arable.
108	·256	House and garden.	156	2·208	Pasture.
109	7·679	Road.	157	3·738	Pasture.
110	8·800	Arable.	157a	1·650	Pasture.
111	7·682	Arable, &c.	158	11·566	Arable.
112	·038	Burial ground.	159	29·729	Arable.
113	2·911	Garden, orchards, &c.	160	4·961	Pasture.
114	1·722	Houses and yards.	161	6·432	Pasture.
115	8·151	House, pasture, &c.	162	39·825	Arable.
116	·577	Arable, &c.	163	27·795	Railway.
117	1·891	Wood, &c.	164	5·133	Wood.
118	3·913	Pasture, &c.	165	124·093	Arable.
119	3·457	Pasture, &c.	165a	5·000	Arable.
120	·422	Osier bed.	166	4·126	Pasture.

PARISH OF IDMISTON.

No. on Plan.	Area in Acres.	Remarks.
167	·465	Road.
168	1·359	Pasture.
169	17·952	Arable.
170	9·743	Pasture.
171	188·950	Arable.
172	173·485	Arable.
173	2·174	Houses, yards, garden, &c.
174	57·564	Arable.
175	4·900	Road.
176	·400	Road.
177	13·307	Arable.
178	5·420	Wood.
179	126·366	Pasture.
180	98·932	Brushwood, &c.
181	19·100	Brushwood, &c.
182	15·449	Pasture, &c.
183	3·612	Furze, &c.
184	11·261	Arable.
185	1·098	Houses, garden, &c.
186	17·005	Arable.
187	8·514	Arable.
188	·200	Brushwood.
189	10·317	Arable.
190	4·086	Pasture, &c.
191	1·633	Arable, &c.
192	2·429	Pasture.
193	32·248	Arable.
194	·594	House and garden.
195	·393	Wood.
196	1·066	Pasture and marsh.
197	·739	Pasture.
198	·405	House, garden, &c.
199	1·724	Pasture, &c.
200	4·417	Pasture, &c.
201	2·677	Pasture.
202	·619	Pasture.
203	4·576	Pasture, &c.
204	4·417	Pasture.
205	1·511	Pasture.
206	·569	Wood.
207	1·668	Pasture.
208	4·024	Pasture and marsh.
209	·398	Osier bed.
210	3·134	Pasture, &c.
211	11·755	Pasture, &c.
212	4·325	Pasture.
213	1·772	Road.
214	3·576	Pasture, &c.
215	·257	Houses and gardens.
216	·278	Houses and gardens.
217	·253	Garden.
218	3·449	Arable.
219	4·013	Road.
220	·315	Road.
221	8·781	Arable.
222	35·677	Arable.
223	7·625	Arable.
224	2·165	Arable.
225	·504	Road.
226	2·345	Road.
227	68·209	Arable.
228	38·570	Arable.
229	2·862	Road.
230	3·431	Pasture.
231	1·553	Houses, gardens, and yards.
232	1·211	House, garden, and pasture.
233	5·069	Pasture.
234	·359	Pasture.
235	·453	Pasture.
236	4·444	Pasture.
237	7·225	Pasture, &c.
238	1·862	Houses, gardens, and yards.
239	·369	Garden.
240	·854	Road.
241	·387	Wood.
242	·184	Wood.
243	17·990	Arable.
244	1·363	Road.
245	7·492	Arable.
246	6·828	Pasture.
247	14·014	Arable.
248	127·305	Arable.
249	3·213	Road.
250	1·433	Houses, gardens, and yards.
251	214·861	Arable.
252	172·634	Arable.
253	158·357	Arable.
254	·247	Road.
255	13·399	Arable.
256	8·244	Road.
257	·685	Houses and yards.
258	·320	Wood.
259	122·730	Pasture, &c.
260	4·138	Wood.
261	67·657	Arable.
262	173·854	Pasture, &c.
262a	·125	Pond.
263	37·149	Arable.
264	43·439	Arable.

No. on Plan.	Area in Acres.	Remarks.	No. on Plan.	Area in Acres.	Remarks.
265	63·486	Arable.	273	54·780	Arable.
266	·268	Houses and yards.	274	69·519	Pasture, brushwood, &c.
267	1·701	Wood.			
268	70·155	Arable.	275	96·476	Arable.
269	1·452	Road.	276	·187	Road.
270	67·504	Arable.			
271	20·685	Wood.		5492·551	
272	·380	Arable.			

RECAPITULATION.

5366·905	Land.
87·399	Roads.
27·795	Railway.
10·452	Water.
5492·551	Area of the Parish of Idmiston (exclusive of the detached parts), in the County of Wilts.

INDEX TO PLACES

IN THE

PARISH OF IDMISTON.

COUNTY OF WILTS.

Name of Place.	No. of Sheet.		Name of Place.	No. of Sheet.	
	6-inch scale.	25·344 in. scale.		6-inch scale.	25·344 in. scale.
All Saints' Church	LXI.	9	Manor Farm -	LXI.	9
			Manor Farm -	"	"
Birdlime Farm -	"	"	Methodist Chapel	"	"
Bonaker's Farm -	"	"	Manor Farm -	"	13
Baptist Chapel -	"	13			
			Porton - -	"	9
Glebe Farm -	"	10	Porton Farm -	"	"
Gomeldon - -	"	13	Portondown Barn -	"	14
Gomeldondown Farm - -	"	"	Rectory - -	"	9
Hale Farm - -	"	9	St. Nicholas's Church - -	"	"
Idmiston - -	"	"			
Idmiston Down -	"	10, 11	West Farm - -	"	"
Idmistondown Barn - -	"	15	West Gomeldon Farm - -	"	13

LONDON:
Printed by George E. Eyre and William Spottiswoode,
Printers to the Queen's most Excellent Majesty.
For Her Majesty's Stationery Office.

DEPÔTS FOR THE SALE OF ORDNANCE MAPS, &c.

ENGLAND AND WALES.

1, Saint Martin's Place, Charing Cross—LONDON.

SCOTLAND.

Ordnance Survey Office, Post-office Buildings—EDINBURGH.

IRELAND.

Ordnance Survey Office, Phœnix Park—DUBLIN.

ORDNANCE SURVEY OF ENGLAND.

BOOK OF REFERENCE TO THE PLAN

OF THE

PARISH OF IDMISTON (DETACHED, No. 2),

CONTAINING 3·843 ACRES;

PARISH OF WINTERBOURNE DAUNTSEY (DETACHED),

CONTAINING 2·449 ACRES;

PARISH OF WINTERBOURNE EARLS (DETACHED),

CONTAINING 17·236 ACRES;

AND

PARISH OF WINTERBOURNE GUNNER (DETACHED),

CONTAINING 12·193 ACRES;

(HUNDRED OF ALDERBURY),

IN THE COUNTY OF WILTS.

COLONEL A. C. COOKE, C.B., R.E.,

DIRECTOR-GENERAL OF THE ORDNANCE SURVEYS.

LONDON:

PRINTED BY GEORGE E. EYRE AND WILLIAM SPOTTISWOODE,

PRINTERS TO THE QUEEN'S MOST EXCELLENT MAJESTY.

FOR HER MAJESTY'S STATIONERY OFFICE.

1880.

Price One Shilling.

PARISH OF IDMISTON (DETACHED, No. 2),

PARISH OF WINTERBOURNE DAUNTSEY (DETACHED),

PARISH OF WINTERBOURNE EARLS (DETACHED),

AND

PARISH OF WINTERBOURNE GUNNER (DETACHED),

IN THE

COUNTY OF WILTS.

HUNDRED OF ALDERBURY.

Price One Shilling.

the
ach,
e of

ach

ok ;
and
ined
ided

in-

4.
tins
to
nty

iles

ales

H
T
T

t

nl

F.
C.
W.
ef.
S.

the

of

ORDNANCE SURVEY OF ENGLAND

PARISHES OF IDMISTON *(Det. No. 2.)*,
WINTERBOURNE GUNNER *(Det.)*,
WINTERBOURNE EARLS *(Det.)*,

EXPLANATORY REMARKS.

The Scale of the Parish Plans is the 1-2500th of the actual length on the ground, and is equal to 25·344 inches to a mile, or 3·157 chains to an inch, which is very approximately equal to one square inch to one acre, the square of 1·0018 inch being equal to one acre.

The length of each sheet is 1½ miles, and the breadth 1 mile, the area of each sheet is therefore 960 acres.

Each enclosure has a reference number to the area which is given in this Book; in the case of towns and large villages encircled by a red band, one number and area only are given for the portion within the red band, unless they are contained in more than one parish, in which case a number is given for the portion included in each parish.

The Braces [⌒] on the plans are to indicate that the spaces so braced are included under the same reference number.

The Altitudes in feet above the Mean Level of the Sea are written thus —*31·4*.

The Scale of the County Plans is 6 inches to a mile, and each sheet contains 16 sheets of the Parish Plans. There is therefore a double reference number to each sheet of the Parish Plans, as VI. 9., the first number referring to the County Plans, the second number to the Parish Plans.

The dimensions of the sheets on the Six-inch scale being four miles by six miles the area is twenty-four square miles, equal to 15,360 acres.

The following are the characters employed on the Ordnance Plans on the Scales of 1-2500, and 6 inches to a mile :—

County Names	C	Hundreds or Wards	H
Parishes, Ancient or Mother	P	Civil Parishes or Townships	T
Extra Parochial	E	Division of Townships	T

Municipal Wards ..... W

Antiquities ..... { ROMAN / Druidical or Saxon / Norman or Subsequent

The descriptions of the boundaries are shown by the following initials :—

Centre of Stream	*C.S.*	Centre of Fence	*C.F.*
Centre of Road	*C.R.*	Top of Cop	*T.C.*
Side of Stream or Drain	*S.S.* or *S.D.*	Centre of Wall	*C.W.*
Root of Hedge	*R.H.*	Defaced	*Def.*
Face of Wall	*F.W.*	Track of Stream	*T.S.*

Undefined ..... *Und.*

Where a change occurs in the boundaries, the symbol [o—o] is used to show the part at which the change takes place.

N.B.—The areas are computed to the centre of fence, or other boundary of enclosure, except in the following cases :—

(1.) When the fence or other boundary is also the boundary of a Parish or other Civil Division, which does not follow the centre of the fence, the area is calculated to the Parish or other boundary, and not to the centre.

(2.) The fences, &c., bounding either side of a railway are included wholly within its area.

WINTERBOURNE EARLS (Det.)

N.B.—To convert Decimal Fractions of an Acre into Roods and Perches, multiply the decimal first by 4 and then by 40, preserving the same number of decimals in the product.

Examples—

	Acres.		Acres.
	633·357		527·013
	4		4
	1·428		·052
	40		40
A. R. P.	17·120	A. R. P.	2·080
633 1 17		527 0 2	

TABLE

FOR CONVERTING DECIMAL PARTS OF AN ACRE INTO ROODS AND PERCHES.

Perch.	0 Rood.	1 Rood.	2 Roods.	3 Roods.	Perch.	0Rood.	1 Rood.	2 Roods.	3 Roods.
0	·000	·250	·500	·750	21	·131	·381	·631	·881
1	·006	·256	·506	·756	22	·137	·387	·637	·887
2	·012	·262	·512	·762	23	.144	·394	·644	·894
3	·019	·269	·519	·769	24	·150	·400	·650	·900
4	·025	·275	·525	·775	25	·156	·406	·656	·906
5	·031	·281	·531	·781	26	·162	·412	·662	·912
6	·037	·287	·537	·787	27	·169	·419	·669	·919
7	·044	·294	·544	·794	28	·175	·425	·675	·925
8	·050	·300	·550	·800	29	·181	·431	·681	·931
9	·056	·306	·556	·806	30	·187	·437	·687	·937
10	·062	·312	·562	·812	31	·194	·444	·694	·944
11	·069	·319	·569	·819	32	·200	·450	·700	·950
12	·075	·325	·575	·825	33	·206	·456	·706	·956
13	·081	·331	·581	.831	34	·212	·462	·712	·962
14	·087	·337	·587	·837	35	·219	·469	·719	·969
15	·094	·344	·594	·844	36	·225	·475	·725	·975
16	·100	·350	·600	·850	37	·231	·481	·731	·981
17	·106	·356	·606	·856	38	·237	·487	·737	·987
18	.112	·362	·612	·862	39	·244	·494	·744	·994
19	·119	·369	·619	·869	40	·250	·500	·750	1 000
20	·125	·375	·625	·875					

PARISH OF IDMISTON (DETACHED, No. 2),

IN THE

COUNTY OF WILTS—(SOUTHERN DIVISION).

HUNDRED OF ALDERBURY.

No. of Sheet and Plan and No. on Plan.	Area in Acres.	—
Sheet LXVI. 8:—		
1	3·259	
2	·209	
3	·138	
4	·022	
5	·215	
	3·843	

RECAPITULATION.

3·628	Land.
·215	Road.
3·843	Area of the Parish of Idmiston (Detached, No. 2), in the County of Wilts.

PARISH OF WINTERBOURNE DAUNTSEY (DETACHED),

IN THE

COUNTY OF WILTS—(SOUTHERN DIVISION).

HUNDRED OF ALDERBURY.

No. of Sheet and Plan and No. on Plan.	Area in Acres.	—
Sheet LXVI. 8 :—		
1	2·340	
2	·027	
3	·082	
	2·449	

RECAPITULATION.

2·367	Land.
·082	Road.
2·449	Area of the Parish of Winterbourne Dauntsey (Detached), in the County of Wilts.

PARISH OF WINTERBOURNE EARLS (DETACHED),

IN THE

COUNTY OF WILTS—(SOUTHERN DIVISION).

HUNDRED OF ALDERBURY.

No. of Sheet and Plan and No. on Plan.	Area in Acres.	—
Sheet LXVI. 8:—		
1	·165	
2	·625	
3	15·837	
4	·444	
5	·165	
	17·236	

RECAPITULATION.

16·627	Land.
·609	Water.
17·236	Area of the Parish of Winterbourne Earls (Detached), in the County of Wilts.

PARISH OF WINTERBOURNE GUNNER (DETACHED),

IN THE

COUNTY OF WILTS—(SOUTHERN DIVISION).

HUNDRED OF ALDERBURY.

No. of Sheet and Plan and No. on Plan.	Area in Acres.	—
Sheet LXVI. 8:—		
1	·314	
2	5·349	
3	·210	
4	2·477	
5	·130	
6	·719	
7	·334	
8	·184	
9	·631	
10	1·552	
11	·143	
12	·150	
	12·193	

RECAPITULATION.

11·389	Land.
·150	Road.
·654	Water.
12·193	Area of the Parish of Winterbourne Gunner (Detached), in the County of Wilts.

LONDON:
Printed by GEORGE E. EYRE and WILLIAM SPOTTISWOODE,
Printers to the Queen's most Excellent Majesty.
For Her Majesty's Stationery Office.

[.—50.—11/80.]

DEPÔTS FOR THE SALE OF ORDNANCE MAPS, &c.

ENGLAND AND WALES.

1, Saint Martin's Place, Charing Cross—LONDON.

SCOTLAND.

Ordnance Survey Office, Post-office Buildings—EDINBURGH.

IRELAND.

Ordnance Survey Office, Phœnix Park—DUBLIN.

ORDNANCE SURVEY OF ENGLAND.

BOOK OF REFERENCE TO THE PLAN

OF THE

PARISH OF INGLESHAM

(HUNDRED OF HIGHWORTH CRICKLADE AND STAPLE),

IN THE

COUNTY OF WILTS,

CONTAINING 937·423 ACRES.

MAJOR-GENERAL JOHN CAMERON, C.B., R.E., F.R.S.,
DIRECTOR-GENERAL OF THE ORDNANCE SURVEY.

LONDON:
PRINTED BY GEORGE E. EYRE AND WILLIAM SPOTTISWOODE,
PRINTERS TO THE QUEEN'S MOST EXCELLENT MAJESTY.
FOR HER MAJESTY'S STATIONERY OFFICE.

1877.

Price One Shilling.

ORDNANCE SURVEY OF ENGLAND.

BOOK OF REFERENCE TO THE PLAN

OF THE

PARISH OF INGLESHAM

(HUNDRED OF HIGHWORTH CRICKLADE AND STAPLE),

IN THE

COUNTY OF WILTS,

CONTAINING 937·423 ACRES.

MAJOR-GENERAL JOHN CAMERON, C.B., R.E., F.R.S.,

DIRECTOR-GENERAL OF THE ORDNANCE SURVEY.

LONDON:
PRINTED BY GEORGE E. EYRE AND WILLIAM SPOTTISWOODE,
PRINTERS TO THE QUEEN'S MOST EXCELLENT MAJESTY.
FOR HER MAJESTY'S STATIONERY OFFICE.

1877.

Price One Shilling.

[7412.—50.—2/77.]

ORDNANCE SURVEY OF ENGLAND

PARISH OF INGLESHAM

EXPLANATORY REMARKS.

The scale of the Parish Plans is the 1-2500th of the actual length on the ground, and is equal to 25·344 inches to a mile, or 3·157 chains to an inch, which is very approximately equal to one square inch to one acre, the square of 1·0018 inch being equal to one acre.

The length of each sheet is 1½ miles, and the width 1 mile, the area of each sheet is therefore 960 acres.

Each enclosure has a reference number to the area which is given in this Book.

The Braces (ʃ) on the plans are to indicate that the spaces so braced are included under the same reference number.

The Altitudes in feet above the Mean Level of the Sea are written thus—31·4.

The Scale of the Plans of the County is 6 inches to a mile, and each sheet contains the same area as 16 sheets of the Parish Plans. There is therefore a double reference number to each sheet, as VI. 9., the Roman Numerals referring to the County Plans, the Arabic Figures to the Parish Plans.

The dimensions of the sheets on the Six-inch scale being four miles by six miles the area is twenty-four square miles, equal to 15,360 acres.

The following are the characters employed on the Ordnance Plans on the Scales of 1–2500, and 6 inches to a mile :—

County Names	C	Hundreds or Wards	W
Parishes	P	Townships	T
Extra Parochial	E	Division of Townships	T

Antiquities ..... { ROMAN / Druidical or Saxon / Norman or Subsequent

The descriptions of the boundaries are shown by the following initials :—

Centre of Stream	*C.S.*	Centre of Fence	*C.F.*
Centre of Road	*C.R.*	Top of Cop	*T.C.*
Side of Stream or Drain ...	*S.S.* or *S.D.*	Centre of Wall	*C.W.*
Root of Hedge	*R.H.*	Defaced	*Def.*
Face of Wall	*F.W.*	Track of Stream	*T.S.*

Undefined ..... *Und.*

Where a change occurs in the boundaries, the symbol [o—o] is used to show the part at which the change takes place.

N.B.—To convert Decimal Fractions of an Acre into Roods and Perches, multiply the decimal first by 4 and then by 40, preserving the same number of decimals in the product.

Examples—

	Acres.		Acres.
	633·357		527·013
	4		4
	1·428		·052
	40		40
A. R. P.	17·120	A. R. P.	2·080
633 1 17		527 0 2	

TABLE

FOR CONVERTING DECIMAL PARTS OF AN ACRE INTO ROODS AND PERCHES.

Perch.	0 Rood.	1 Rood.	2 Roods.	3 Roods.	Perch.	0 Rood.	1 Rood.	2 Roods.	3 Roods.
0	·000	·250	·500	·750	21	·131	·381	·631	·881
1	·006	·256	·506	·756	22	.137	·387	·637	·887
2	·012	·262	·512	·762	23	·144	·394	·644	·894
3	·019	·269	·519	·769	24	·150	·400	·650	·900
4	·025	·275	·525	·775	25	·156	·406	·656	·906
5	·031	·281	·531	·781	26	·162	·412	·662	·912
6	·037	·287	·537	·787	27	·169	·419	·669	·919
7	·044	·294	·544	·794	28	·175	·425	·675	·925
8	·050	·300	·550	·800	29	·181	·431	·681	·931
9	·056	·306	·556	·806	30	·187	·437	·687	·937
10	·062	·312	·562	·812	31	·194	·444	·694	·944
11	·069	·319	·569	·819	32	·200	·450	·700	·950
12	·075	·325	·575	·825	33	·209	·456	·706	·956
13	·081	·331	·581	.831	34	·212	·462	·712	·962
14	·087	·337	·587	·837	35	·216	·469	·719	·969
15	·094	·344	·594	·844	36	·225	·475	·725	·975
16	·100	·350	·600	·850	37	·231	·481	·731	·981
17	·106	·356	·606	·856	38	·237	·487	·737	·987
18	·112	·362	·612	·862	39	·244	·494	·744	·994
19	.119	·369	·619	·869	40	·250	·500	·750	1·000
20	·125	·375	·625	·875					

PARISH OF INGLESHAM,

IN THE

COUNTY OF WILTS—(NORTHERN DIVISION).

HUNDRED OF HIGHWORTH CRICKLADE AND STAPLE.

No. on Plan.	Area in Acres.	Remarks.	No. on Plan.	Area in Acres.	Remarks.
1	3·155	River Thames.	35	29·549	Pasture.
2	·378	Marsh, &c.	36	·111	Wood.
3	1·455	Pasture.	37	·211	Wood.
4	23·836	Pasture.	38	30·281	Pasture.
4a	1·137	Stream.	39	13·806	Pasture, &c.
5	·748	Stream.	40	·550	Arable.
6	·504	Stream.	41	4·313	Pasture.
7	7·820	Pasture.	42	·060	Osiers.
8	73·382	Pasture.	43	3·883	Pasture.
9	16·760	Pasture.	44	·259	Osiers.
10	42·190	Pasture.	45	10·728	Pasture, &c.
11	3·841	Pasture.	46	2·147	Pasture.
12	·362	Osiers.	47	12·314	Road.
13	·260	Osiers.	48	·967	Osiers.
14	·926	Orchard.	49	14·944	Pasture.
15	·294	Garden, &c.	50	2·295	River Cole.
16	·792	Pasture.	51	15·574	Pasture.
17	2·154	Houses, garden, and yards.	52	27·200	Pasture.
18	·346	Church and grave-yard.	53	·646	Houses, garden, and yards.
19	·802	Houses and garden.	54	·290	Wood.
20	·189	Osiers.	55	21·775	Pasture.
21	·280	Road.	56	·505	House, yard, &c.
22	11·446	Pasture.	57	4·700	Pasture.
23	·250	Road.	58	3·535	Pasture.
24	29·838	Pasture.	59	20·916	Pasture.
25	18·954	Pasture.	60	33·882	Pasture.
26	5·531	Pasture.	61	10·183	Pasture.
27	18·220	Arable.	62	6·973	Arable.
28	1·687	Pasture.	63	7·875	Arable.
28a	2·215	Stream.	64	8·036	Pasture.
29	1·095	Road.	65	·971	Houses and gardens.
30	·784	Orchard, &c.	66	30·422	Pasture.
31	·749	Houses, garden, and yards.	67	16·621	Pasture.
			68	28·692	Pasture.
			69	·808	Osiers.
32	2·272	Pasture.	70	4·139	Arable.
33	6·426	River Thames.	71	27·062	Pasture.
34	·622	Wood.	72	14·128	Arable.

No. on Plan.	Area in Acres.	Remarks.	No. on Plan.	Area in Acres.	Remarks.
73	24·318	Pasture, &c.	89	4·642	Arable.
74	23·102	Pasture.	90	·281	House and yards.
75	12·172	Pasture.	91	12·873	Pasture.
76	4·380	Houses, yards, gardens, &c.	92	7·090	Pasture.
			93	8·011	Pasture.
77	2·365	Pasture.	94	6·946	Pasture.
78	·546	Houses and gardens.	95	15·333	Pasture.
79	·909	Pasture.	96	11·613	Pasture.
80	·803	Orchard.	97	18·000	Pasture.
81	·698	Houses, gardens, &c.	98	1·606	Houses, gardens, and yards.
82	9·458	Pasture.			
83	1·555	Orchard.	99	19·223	Pasture, &c.
84	1·193	Houses, garden, and yards.	100	·999	Pasture.
			101	22·676	Pasture.
85	·887	Houses and gardens.	102	17·495	Arable.
86	1·061	Pasture.			
87	·111	Wood.		937·423	
88	14·026	Pasture.			

RECAPITULATION.

907·004	Land.
13·939	Roads.
16·480	Water.
937·423	Total area of the Parish of Inglesham, in the County of Wilts.

410·750	Area of the part of the Parliamentary Borough of Cricklade, within the Parish of Inglesham.

INDEX TO PLACES

IN THE

PARISH OF INGLESHAM.

COUNTY OF WILTS.

Name of Place.	No. of Sheet.		Name of Place.	No. of Sheet.	
	6-inch scale.	25·344 in. scale.		6-inch scale.	25·344 in. scale.
College Farm -	VI.	10	St. John the Baptist Church (Vicarage) -	VI.	2
Inglesham - -	"	2	Upper Inglesham	"	6
Lynt Bridge Farm	"	"	Vicarage -	"	2
Lower Inglesham Farm - -	"	"			
Manor Farm -	"	6			
National School (Boys and Girls)	"	"			

LONDON:
Printed by GEORGE E. EYRE and WILLIAM SPOTTISWOODE,
Printers to the Queen's most Excellent Majesty,
For Her Majesty's Stationery Office.

DEPÔTS FOR THE SALE OF ORDNANCE MAPS, &c.

ENGLAND AND WALES.

1, Saint Martin's Place, Charing Cross—LONDON.

SCOTLAND.

Ordnance Survey Office, Post-office Buildings—EDINBURGH.

IRELAND.

Ordnance Survey Office, Phœnix Park—DUBLIN.

ORDNANCE SURVEY OF ENGLAND.

BOOK OF REFERENCE TO THE PLAN

OF THE

PARISH OF KEMBLE

(HUNDRED OF MALMESBURY),

IN THE

COUNTY OF WILTS,

CONTAINING 3321·704 ACRES.

MAJOR-GENERAL JOHN CAMERON, C.B., R.E., F.R.S.,
DIRECTOR-GENERAL OF THE ORDNANCE SURVEY.

LONDON:
PRINTED BY GEORGE E. EYRE AND WILLIAM SPOTTISWOODE,
PRINTERS TO THE QUEEN'S MOST EXCELLENT MAJESTY.
FOR HER MAJESTY'S STATIONERY OFFICE.

1876.

Price One Shilling.

ORDNANCE SURVEY OF ENGLAND.

BOOK OF REFERENCE TO THE PLAN

OF THE

PARISH OF KEMBLE

(HUNDRED OF MALMESBURY),

IN THE

COUNTY OF WILTS,

CONTAINING 3321·704 ACRES.

MAJOR-GENERAL JOHN CAMERON, C.B., R.E., F.R.S.,
DIRECTOR-GENERAL OF THE ORDNANCE SURVEY.

LONDON:
PRINTED BY GEORGE E. EYRE AND WILLIAM SPOTTISWOODE,
PRINTERS TO THE QUEEN'S MOST EXCELLENT MAJESTY.
FOR HER MAJESTY'S STATIONERY OFFICE.

1876.

Price One Shilling.

[7412.—50.—9/76.]

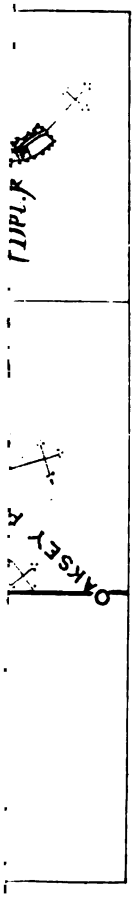

the
ich,
of

ach

k.
in-

t.
con-
uble
the

iles

cales

W
T
T

ax

uent

C.F.
T.C.
C.W.
Def.
T.S.

the

EXPLANATORY REMARKS.

The scale of the Parish Plans is the 1-2500th of the actual length on the ground, and is equal to 25·344 inches to a mile, or 3·157 chains to an inch, which is very approximately equal to one square inch to one acre, the square of 1·0018 inch being equal to one acre.

The length of each sheet is 1½ miles, and the width 1 mile, the area of each sheet is therefore 960 acres.

Each enclosure has a reference number to the area which is given in this Book.

The Braces ($\int$) on the plans are to indicate that the spaces so braced are included under the same reference number.

The Altitudes in feet above the Mean Level of the Sea are written thus—31·4.

The Scale of the Plans of the County is 6 inches to a mile, and each sheet contains the same area as 16 sheets of the Parish Plans. There is therefore a double reference number to each sheet, as VI. 9., the Roman Numerals referring to the County Plans, the Arabic Figures to the Parish Plans.

The dimensions of the sheets on the Six-inch scale being four miles by six miles the area is twenty-four square miles, equal to 15,360 acres.

The following are the characters employed on the Ordnance Plans on the Scales of 1-2500, and 6 inches to a mile :—

County Names	C	Hundreds or Wards	W
Parishes	P	Townships	T
Extra Parochial	E	Division of Townships	T

Antiquities ..... ROMAN / Druidical or Saxon / Norman or Subsequent

The descriptions of the boundaries are shown by the following initials :—

Centre of Stream	*C.S.*	Centre of Fence	*C.F.*
Centre of Road	*C.R.*	Top of Cop	*T.C.*
Side of Stream or Drain	*S.S.* or *S.D.*	Centre of Wall	*C.W.*
Root of Hedge	*R.H.*	Defaced	*Def.*
Face of Wall	*F.W.*	Track of Stream	*T.S.*

Undefined ..... *Und.*

Where a change occurs in the boundaries, the symbol [o—o] is used to show the part at which the change takes place.

N.B.—To convert Decimal Fractions of an Acre into Roods and Perches, multiply the decimal first by 4 and then by 40, preserving the same number of decimals in the product.

Examples—

			Acres.				Acres.
			633·357				527·013
			4				4
			1·428				·052
			40				40
A.	R.	P.		A.	R.	P.	
633	1	17	17·120	527	0	2	2·080

TABLE

FOR CONVERTING DECIMAL PARTS OF AN ACRE INTO ROODS AND PERCHES.

Perch.	0 Rood.	1 Rood.	2 Roods.	3 Roods.	Perch.	0 Rood.	1 Rood.	2 Roods.	3 Roods.
0	·000	·250	·500	·750	21	·131	·381	·631	·881
1	·006	·256	·506	·756	22	.137	·387	·637	·887
2	·012	·262	·512	·762	23	·144	·394	·644	·894
3	·019	·269	·519	·769	24	·150	·400	·650	·900
4	·025	·275	·525	·775	25	·156	·406	·656	·906
5	·031	·281	·531	·781	26	·162	·412	·662	·912
6	·037	·287	·537	·787	27	·169	·419	·669	·919
7	·044	·294	·544	·794	28	·175	·425	·675	·925
8	·050	·300	·550	·800	29	·181	·431	·681	·931
9	·056	·306	·556	·806	30	·187	·437	·687	·937
10	·062	·312	·562	·812	31	·194	·444	·694	·944
11	·069	·319	·569	·819	32	·200	·450	·700	·950
12	·075	·325	·575	·825	33	·209	·456	·706	·956
13	·081	·331	·581	.831	34	·212	·462	·712	·962
14	·087	·337	·587	·837	35	·216	·469	·719	·969
15	·094	·344	·594	·844	36	·225	·475	·725	·975
16	·100	·350	·600	·850	37	·231	·481	·731	·981
17	·106	·356	·606	·856	38	·237	·487	·737	·987
18	·112	·362	·612	·862	39	·244	·494	·744	·994
19	.119	·369	·619	·869	40	·250	·500	·750	1·000
20	·125	·375	·625	·875					

PARISH OF KEMBLE,

IN THE

COUNTY OF WILTS—(Northern Division).

HUNDRED OF MALMESBURY.

No. on Plan.	Area in Acres.	Remarks.	No. on Plan.	Area in Acres.	Remarks.
			37	·398	Pasture.
1	·290	House and garden.	38	·472	Road.
2	·189	Houses and gardens.	39	·564	Pasture.
3	6·788	Pasture.	40	·696	Wood.
4	14·165	Arable.	41	20·267	Arable.
5	34·762	Arable.	42	22·220	Arable.
6	12·326	Arable.	43	2·124	Pasture.
7	33·555	Arable.	44	11·978	Pasture.
8	12·489	Arable.	45	1·265	Arable.
9	11·324	Arable.	46	1·040	Houses, yards, garden, &c.
10	9·264	Arable.			
11	16·014	Arable.	47	17·065	Arable.
12	19·107	Arable.	48	19·179	Arable.
13	16·799	Pasture.	49	6·085	Arable.
14	7·580	Road.	50	6·928	Arable.
15	23·662	Arable.	51	7·145	Arable.
16	9·121	Arable, &c.	52	9·497	Canal.
17	17·096	Arable.	53	3·232	Towing path.
18	·206	Wood.	54	·328	Rickyard.
19	18·048	Arable.	55	·446	Pasture.
20	9·219	Wood.	56	1·396	Houses, garden, and yards.
21	8·884	Arable.			
22	11·312	Arable.	57	1·352	Pasture.
23	26·969	Arable.	58	9·732	Arable.
24	1·121	Houses, yards, garden, &c.	59	4·735	Pasture.
			60	2·077	Quarry.
25	24·537	Arable.	61	21·649	Arable.
26	23·212	Arable.	62	7·433	Pasture.
27	10·904	Arable.	63	15·146	Pasture.
28	2·992	Wood.	64	30·951	Arable.
29	14·794	Arable.	65	4·445	Pasture.
30	9·451	Road.	66	14·528	Arable.
31	13·626	Pasture.	67	18·559	Arable.
32	7·145	Rough pasture, furze, &c.	68	1·566	Road.
			69	5·647	Pasture.
33	23·493	Arable.	70	2·507	Pasture.
34	8·848	Arable.	71	22·914	Arable.
35	32·029	Arable.	72	26·997	Arable.
36	17·787	Arable.	73	19·731	Pasture.

No. on Plan.	Area in Acres.	Remarks.	No. on Plan.	Area in Acres.	Remarks.
74	7·152	Arable, &c.	126	·474	Wood.
75	5·009	Arable, &c.	127	1·209	Houses, yards, gardens, &c.
76	20·842	Arable.			
77	12·560	Arable.	128	1·173	Pasture.
78	21·447	Arable.	129	·495	Houses, yards, and pasture.
79	22·389	Pasture.			
80	6·521	Arable.	130	3·498	Road.
81	1·101	Houses and yards.	131	4·473	Pasture.
82	·933	Road.	132	·536	Houses, yards, &c.
83	18·002	Arable.	133	·873	Rickyard.
84	17·689	Arable.	134	10·745	Arable.
85	6·042	Arable.	135	·268	Road.
86	·724	Pasture.	136	2·371	Pasture.
87	14·747	Arable.	137	5·070	River.
88	3·095	Pasture.	138	2·182	Pasture.
89	5·796	Pasture.	139	·573	Pasture.
90	21·706	Pasture.	140	5·570	Pasture.
91	1·539	Road.	141	4·942	Pasture.
92	2·568	Pasture.	142	6·718	Pasture.
93	4·464	Pasture.	143	9·666	Arable.
94	1·992	Pasture.	144	6·454	Pasture.
95	6·279	Pasture.	145	5·792	Arable.
96	3·004	Pasture.	146	2·424	Pasture.
97	28·574	Railway.	147	7·029	Pasture.
98	1·783	Pasture.	148	1·232	Pasture.
99	·112	Pond.	149	6·291	Arable.
100	5·606	Arable.	150	7·142	Arable.
101	9·369	Arable.	151	9·891	Arable.
102	16·591	Arable.	152	11·755	Pasture.
103	6·252	Pasture.	153	7·000	Pasture.
104	13·916	Arable.	154	6·656	Arable.
105	14·568	Arable.	155	3·572	Pasture.
106	6·015	Wood.	156	1·037	Houses, gardens, &c.
107	3·472	Arable.	157	4·278	Road.
108	16·575	Arable.	158	1·886	Houses, yards, &c.
109	13·494	Arable.	159	24·691	Arable.
110	16·535	Arable.	160	15·953	Arable.
111	·491	Road.	161	10·465	Arable.
112	4·313	Pasture.	162	2·438	Arable.
113	48·855	Arable.	163	6·360	Pasture.
114	4·215	Pasture.	164	1·147	Pasture.
115	4·321	Pasture.	165	5·330	Arable.
116	·646	Quarry, &c.	166	·111	Wood.
117	·283	Quarry, &c.	167	9·300	Pasture.
118	4·630	Pasture.	168	5·328	Arable.
119	·966	Houses, gardens, &c.	169	3·272	Arable.
120	9·487	Arable.	170	4·478	Pasture.
121	·466	Road.	171	5·454	Arable.
122	10·805	Road.	172	1·689	Wood.
123	17·411	Arable.	173	6·209	Wood.
124	3·160	Pasture.	174	1·166	Houses, yards, garden, &c.
125	9·601	Pasture.			

No. on Plan.	Area in Acres.	Remarks.	No. on Plan.	Area in Acres.	Remarks.
175	·200	Wood.	224	·290	Houses and gardens.
176	8·219	Arable.	225	·577	Pasture.
177	4·563	Road.	226	·136	Pasture.
178	3·610	Arable.	227	·114	Pond.
179	1·089	Pasture.	228	3·310	Pasture.
180	6·210	Arable.	229	·341	Pond.
181	12·625	Arable.	230	·545	Wood.
182	12·606	Arable.	231	1·301	Road.
183	3·010	Arable.	232	27·466	Pasture.
184	5·312	Arable.	233	7·964	Arable.
185	·361	Pond.	234	14·906	Arable.
186	·418	Wood.	235	26·153	Arable.
187	3·482	Pasture.	236	·647	Houses, yards, &c.
188	4·048	Arable.	237	12·234	Pasture.
189	·255	Houses and yards.	238	5·334	Road.
190	4·302	Pasture.	239	1·179	Wood.
191	5·124	Pasture, &c.	240	32·558	Pasture.
192	·721	Wood.	241	25·333	Arable.
193	1·049	Road.	242	18·625	Arable.
194	4·806	Arable.	243	1·177	Wood.
195	4·386	Rough pasture, furze, &c.	244	3·181	Road.
			245	43·344	Arable.
196	5·743	Arable.	246	·277	Wood, &c.
197	6·197	Arable.	247	·706	Wood.
198	7·772	Arable.	248	20·786	Arable.
199	5·028	Arable.	249	14·982	Arable.
200	1·230	Arable.	250	16·603	Arable.
201	5·593	Arable.	251	55·414	Wood.
202	17·028	Arable.	252	42·125	Arable.
203	6·130	Arable.	253	17·564	Pasture.
204	1·278	Pasture.	254	25·782	Arable.
205	8·295	Ornamental ground.	255	12·905	Arable, &c.
206	1·839	Ornamental ground.	256	6·354	Road.
207	5·181	Houses, gardens, and ornamental ground.	257	12·961	Arable.
			258	1·761	Wood.
208	10·811	Arable.	259	18·238	Arable.
209	6·089	Arable.	260	23·749	Arable.
210	2·185	Arable.	261	·552	Pasture.
211	2·500	Arable, &c.	262	2·276	Pasture.
212	3·159	Houses, gardens, &c.	263	8·716	Pasture.
213	·960	Houses and gardens.	264	·610	Wood.
214	2·850	Arable.	265	1·857	Houses and gardens.
215	2·094	Garden.	266	·643	Houses, garden, and yards.
216	1·373	Pasture, &c.			
217	1·262	Houses, gardens, and yards.	267	1·065	Houses, gardens, and orchard.
218	1·190	Orchard.	268	2·099	Houses, gardens, and yards.
219	·740	Houses and gardens.			
220	4·236	Pasture.	269	·230	Wood.
221	2·303	Pasture.	270	5·767	Houses, yards, gardens, &c.
222	·379	Houses and yards.			
223	·667	Houses and yards.	271	·583	Houses and gardens.

No. on Plan.	Area in Acres.	Remarks.	No. on Plan.	Area in Acres.	Remarks.
272	2·095	Pasture, &c.	317	·377	Pond.
273	2·097	Houses, gardens, orchard, &c.	318	47·550	Ornamental ground.
274	1·503	Houses, yards, &c.	319	·273	Wood.
275	1·203	Houses, gardens, and ornamental ground.	320	·155	Wood.
276	·526	Church and graveyard.	321	1·405	Pasture.
277	·414	Road.	322	2·560	Pasture, &c.
278	1·321	Houses, gardens, and yards.	323	9·378	Pasture.
279	4·856	Houses, yards, garden, and ornamental ground.	324	5·660	Pasture.
279a	3·579	Ornamental ground.	325	2·789	Pasture.
280	·238	House and garden.	326	9·236	Pasture.
281	·080	House and garden.	327	·365	Wood.
282	·598	Pasture.	328	·182	Wood.
283	8·311	Pasture.	329	·781	Wood.
284	1·816	Houses and gardens.	330	14·542	Pasture.
285	·942	Orchard.	331	7·831	Pasture.
286	9·328	Arable, &c.	332	5·926	Wood.
287	2·125	Wood.	333	11·130	Arable.
288	9·042	Arable.	334	·156	House, yard, &c.
289	8·484	Arable.	335	8·356	Pasture.
290	5·573	Pasture.	336	15·025	Arable.
291	·261	Houses and gardens.	337	10·072	Arable.
292	·425	Wood.	338	5·497	Pasture.
293	6·241	Pasture.	339	11·614	Pasture.
294	6·704	Arable.	340	19·089	Pasture.
295	4·322	Road.	341	41·358	Pasture.
296	4·291	Arable.	342	2·473	Houses, yards, and pasture.
297	8·580	Arable.	343	24·365	Arable.
298	5·391	Pasture.	344	37·343	Arable.
299	2·543	Pasture.	345	21·974	Arable.
300	3·424	Pasture.	346	14·880	Arable.
301	·755	Road.	347	8·754	Railway.
302	25·848	Arable.	348	7·800	Pasture.
303	19·840	Pasture.	349	5·341	Pasture.
304	16·963	Arable.	350	2·064	Pasture.
305	2·961	Arable.	351	2·151	Pasture.
306	23·475	Arable.	352	4·072	Pasture.
307	23·633	Arable.	353	6·024	Arable.
308	2·533	Wood.	354	11·072	Pasture.
309	17·454	Arable.	355	6·078	Pasture.
310	26·667	Arable.	356	2·927	Pasture.
311	4·112	Pasture.	357	8·121	Pasture.
312	17·293	Arable.	358	1·090	Pasture.
313	2·264	Pasture, &c.	359	·202	Rough pasture.
314	1·745	Pasture.	360	·892	Houses, gardens, and yards.
315	·860	Houses, gardens, and yards.	361	1·806	Orchard.
316	10·798	Arable.	362	·617	Houses, garden, and yards.
			363	7·979	Pasture.
			364	·507	Houses, gardens, and yards.

PARISH OF KEMBLE.

No. on Plan.	Area in Acres.	Remarks.
365	3·682	Pasture.
366	1·233	Wood.
367	5·684	Pasture.
368	6·707	Pasture.
369	2·317	River.
370	3·601	Arable.
371	·470	Pasture.
372	·131	Wood.
373	5·808	Arable.
374	17·018	Arable.
375	6·745	Pasture.
376	·303	Wood.
377	6·234	Arable.
378	2·947	Road.
379	6·406	Pasture.
380	5·500	Arable.
381	1·008	Road.
382	4·472	Pasture.
383	2·208	Pasture.
384	5·303	Pasture.
385	6·393	Arable.
386	·396	Road.
387	5·638	Arable.
388	2·344	Pasture.
389	·643	Wood.
390	14·341	Arable.
391	5·878	Arable.
392	4·166	Pasture.
393	7·023	Arable.
394	9·094	Pasture.
395	15·475	Pasture.
396	7·132	Pasture.
397	2·166	Wood.
398	37·374	Arable.
399	19·374	Arable.
400	·101	House, garden, &c.
401	·402	Houses and gardens.
402	·092	Gardens.
403	·800	Pasture.
404	5·571	Pasture.
405	3·402	Arable.
406	6·694	Pasture.
407	17·889	Arable.
408	6·570	Pasture.
409	4·226	Pasture.
410	10·759	Pasture.
411	3·828	Pasture.
	3296·910	

RECAPITULATION.

3165·190	Land.
18·189	Water.
76·203	Roads.
37·328	Railway.
3296·910	Area of the Parish of Kemble, exclusive of the detached portion.

PARISH OF KEMBLE (Detached).

No. on Plan.	Area in Acres.	Remarks.
1	9·764	Pasture.
2	1·099	Pasture.
3	1·650	Houses, garden, and pasture.
4	·805	River.
5	·228	Pasture.
6	1·911	Pasture.
6a	·509	Stream.
7	8·828	Pasture.
	24·794	

RECAPITULATION.

23·480	Land.
1·314	Water
24·794	Area of the Parish of Kemble (Detached).

RECAPITULATION FOR THE PARISH.

Area in Acres.	
3188·670	Land.
19·503	Water.
76·203	Roads.
37·328	Railway.
3321·704	Total area of the Parish of Kemble, in the County of Wilts.

INDEX TO PLACES

IN THE

PARISH OF KEMBLE.

COUNTY OF WILTS.

Name of Place.	No. of Sheet.		Name of Place.	No. of Sheet.	
	6-inch scale.	25·344 in. scale.		6 inch scale.	25·344 in. scale.
All Saints' Church (Vicarage) -	IV.	5	Kemble House -	IV.	5
Clayfurlong Farm	"	1	Kemble Head (T.P.)	III.	8
Ewen - - -	"	2	Kemble Station -	IV.	1
Elm Green - -	"	"	Kemble Windmill (Corn) - -	"	"
Field Barn - -	"	5	Mill Farm - -	"	5
Jarvis's Quarry -	I.	13	Parochial School (Boys and Girls)	"	"
Jackaments Bottom	III.	4	Park Leaze Barn -	"	2
Jackaments Barn -	"	8	Smerril Farm -	"	1
Kemble - -	IV.	5	Tetbury Road Station - - -	"	"
Kemble Wick -	"	9			

LONDON:
Printed by George E. Eyre and William Spottiswoode,
Printers to the Queen's most Excellent Majesty.
For Her Majesty's Stationery Office.

DEPÔTS FOR THE SALE OF ORDNANCE MAPS, &c.

ENGLAND AND WALES.

1, Saint Martin's Place, Charing Cross—LONDON.

SCOTLAND.

Ordnance Survey Office, Post-office Buildings—EDINBURGH.

IRELAND.

Ordnance Survey Office, Phœnix Park—DUBLIN.

ORDNANCE SURVEY OF ENGLAND.

BOOK OF REFERENCE TO THE PLAN

OF THE

PARISH OF LANDFORD

(HUNDRED OF FRUSTFIELD),

IN THE

COUNTY OF WILTS,

CONTAINING 1719·662 ACRES.

MAJOR-GENERAL JOHN CAMERON, C.B., R.E., F.R.S.,
DIRECTOR-GENERAL OF THE ORDNANCE SURVEY.

LONDON:
PRINTED BY GEORGE E. EYRE AND WILLIAM SPOTTISWOODE,
PRINTERS TO THE QUEEN'S MOST EXCELLENT MAJESTY
FOR HER MAJESTY'S STATIONERY OFFICE

1877.

Price One Shilling.

ORDNANCE SURVEY OF ENGLAND.

BOOK OF REFERENCE TO THE PLAN

OF THE

PARISH OF LANDFORD

(HUNDRED OF FRUSTFIELD),

IN THE

COUNTY OF WILTS.

CONTAINING 1719·662 ACRES.

MAJOR-GENERAL JOHN CAMERON, C.B., R.E., F.R.S.,
DIRECTOR-GENERAL OF THE ORDNANCE SURVEY.

LONDON:
PRINTED BY GEORGE E. EYRE AND WILLIAM SPOTTISWOODE,
PRINTERS TO THE QUEEN'S MOST EXCELLENT MAJESTY
FOR HER MAJESTY'S STATIONERY OFFICE

1877.

Price One Shilling.

[7412.—50.—8/77.]

the
inch,
re of

each

ik.
in-

4.
con-
uble
the

iles,

ales

W
T
T

at

F.
C.
W.
ef.
S.

he

ORDNANCE SURVEY OF ENGLAND

PARISH OF LANDFORD

WILTSHIRE

EXPLANATORY REMARKS.

The scale of the Parish Plans is the 1-2500th of the actual length on the ground, and is equal to 25·344 inches to a mile, or 3·157 chains to an inch, which is very approximately equal to one square inch to one acre, the square of 1·0018 inch being equal to one acre.

The length of each sheet is 1½ miles, and the width 1 mile, the area of each sheet is therefore 960 acres.

Each enclosure has a reference number to the area which is given in this Book.

The Braces (∫) on the plans are to indicate that the spaces so braced are included under the same reference number.

The Altitudes in feet above the Mean Level of the Sea are written thus—31·4.

The Scale of the Plans of the County is 6 inches to a mile, and each sheet contains the same area as 16 sheets of the Parish Plans. There is therefore a double reference number to each sheet, as VI. 9., the Roman Numerals referring to the County Plans, the Arabic Figures to the Parish Plans.

The dimensions of the sheets on the Six-inch scale being four miles by six miles, the area is twenty-four square miles, equal to 15,360 acres.

The following are the characters employed on the Ordnance Plans on the Scales of 1–2500, and 6 inches to a mile :—

County Names	C	Hundreds or Wards	W
Parishes	P	Townships	T
Extra Parochial	E	Division of Townships	T

Antiquities ..... ROMAN / Druidical or Saxon / Norman or Subsequent

The descriptions of the boundaries are shown by the following initials :—

Centre of Stream	*C.S.*	Centre of Fence	*C.F.*
Centre of Road	*C.R.*	Top of Cop	*T.C.*
Side of Stream or Drain	*S.S.* or *S.D.*	Centre of Wall	*C.W.*
Root of Hedge	*R.H.*	Defaced	*Def.*
Face of Wall	*F.W.*	Track of Stream	*T.S.*

Undefined ..... *Und.*

Where a change occurs in the boundaries, the symbol [o—o] is used to show the part at which the change takes place.

N.B.—To convert Decimal Fractions of an Acre into Roods and Perches, multiply the decimal first by 4 and then by 40, preserving the same number of decimals in the product.

Examples—

A.	R.	P.	Acres.	A.	R.	P.	Acres.
			633·357				527·013
			4				4
			1·428				·052
			40				40
633	1	17	17·120	527	0	2	2·080

TABLE

FOR CONVERTING DECIMAL PARTS OF AN ACRE INTO ROODS AND PERCHES.

Perch.	0 Rood.	1 Rood.	2 Roods.	3 Roods.	Perch.	0 Rood.	1 Rood.	2 Roods.	3 Roods.
0	·000	·250	·500	·750	21	·131	·381	·631	·881
1	·006	·256	·506	·756	22	.137	·387	·637	·887
2	·012	·262	·512	·762	23	·144	·394	·644	·894
3	·019	·269	·519	·769	24	·150	·400	·650	·900
4	·025	·275	·525	·775	25	·156	·406	·656	·906
5	·031	·281	·531	·781	26	·162	·412	·662	·912
6	·037	·287	·537	·787	27	·169	·419	·669	·919
7	·044	·294	·544	·794	28	·175	·425	·675	·925
8	·050	·300	·550	·800	29	·181	·431	·681	·931
9	·056	·306	·556	·806	30	·187	·437	·687	·937
10	·062	·312	·562	·812	31	·194	·444	·694	·944
11	·069	·319	·569	·819	32	·200	·450	·700	·950
12	·075	·325	·575	·825	33	·209	·456	·706	·956
13	·081	·331	·581	.831	34	·212	·462	·712	·962
14	·087	·337	·587	·837	35	·216	·469	·719	·969
15	·094	·344	·594	·844	36	·225	·475	·725	·975
16	·100	·350	·600	·850	37	·231	·481	·731	·981
17	·106	·356	·606	·856	38	·237	·487	·737	·987
18	·112	·362	·612	·862	39	·244	·494	·744	·994
19	.119	·369	·619	·869	40	·250	·500	·750	1·000
20	·125	·375	·625	·875					

PARISH OF LANDFORD,

IN THE

COUNTY OF WILTS—(Southern Division).

HUNDRED OF FRUSTFIELD.

No. on Plan.	Area in Acres.	Remarks.	No. on Plan.	Area in Acres.	Remarks.
1	·200	Pasture.	40	·413	Houses and pasture.
2	7·909	Arable, &c.	41	·937	Houses and pasture.
3	6·040	Arable.	42	3·738	Pasture.
4	1·953	Pasture.	43	5·318	Arable.
5	·789	Wood.	44	4·244	Pasture.
6	4·280	Pasture.	45	4·201	Pasture.
7	5·479	Arable.	46	18·576	Arable, &c.
8	·681	Pasture.	47	·456	House and garden.
9	2·041	Arable.	48	8·006	Pasture, &c.
10	1·828	Arable.	49	46·116	Wood, &c.
11	1·222	Houses, gardens, &c.	50	·226	Pasture, &c.
12	1·045	Pasture.	51	·111	Pasture.
13	·561	Orchard.	52	2·116	House, ornamental ground, &c.
14	·331	Houses, garden, &c.			
15	.616	Pasture.	53	1·653	Pasture.
16	1·197	Pasture.	54	·062	Wood.
17	2·133	Pasture.	55	11·479	Pasture.
18	1·377	Wood.	56	1·078	Road.
19	·720	Rough pasture, &c.	57	3·601	Pasture.
20	·277	House, garden, &c.	58	8·384	Pasture, &c.
21	7·379	Arable.	59	1·457	Houses, gardens, &c.
22	5·254	Arable.	60	1·950	Pasture, &c.
23	·423	Wood.	61	10·904	Arable.
24	3·292	Wood.	62	·391	Road.
25	2·769	Pasture.	63	6·204	Arable.
26	3·090	Arable.	64	7·274	Pasture, &c.
27	·802	Pasture, &c.	65	8·118	Pasture.
28	·396	Houses, gardens, &c.	66	·405	Wood.
29	1·931	Pasture.	67	5·079	Pasture.
30	2·226	Pasture.	68	·901	Wood.
31	2·307	Pasture.	69	·331	Pasture.
32	17·280	Arable.	70	·436	Houses, yards, &c.
33	1·204	Wood.	71	3·077	Arable, &c.
34	1·222	Arable.	72	2·599	Pasture.
35	4·627	Pasture.	73	1·339	Pasture.
36	1·543	Garden.	74	8·232	Arable.
37	3·665	Arable.	75	·405	Houses, gardens, &c.
38	1·928	Pasture.	76	·413	House and garden.
39	·156	Pasture.	77	3·498	Road.

No. on Plan.	Area in Acres.	Remarks.	No. on Plan.	Area in Acres.	Remarks.
78	8·515	Pasture, &c.	129	2·358	Houses, garden, &c.
79	17·184	Arable.	130	·151	Orchard.
80	12·605	Arable.	131	1·608	Pasture.
81	·632	House, garden, &c.	132	4·439	Pasture, &c.
82	1·147	Arable.	133	·461	Road.
83	14·292	Arable, &c.	134	4·227	Pasture, &c.
84	·870	Pasture.	135	4·721	Pasture, &c.
85	6·063	Wood, &c.	136	1·232	Pasture.
86	5·388	Wood.	137	10·750	Arable, &c.
87	6·065	Arable, &c.	138	7·087	Houses, gardens, &c.
88	7·358	Wood, &c.	139	·423	Church and grave-yard.
89	4·449	Arable, &c.			
90	·949	Rough pasture.	140	7·076	Ornamental ground.
91	26·525	Ornamental ground, &c.	141	9·646	Ornamental ground.
			142	14·848	Ornamental ground, &c.
92	2·533	Houses, garden, &c.			
93	8·741	Arable.	143	4·758	Arable.
94	1·780	Pasture.	144	4·244	Arable.
95	1·218	Garden, &c.	145	1·440	Pasture.
96	1·287	Pasture, &c.	146	·646	Road.
97	2·052	Wood, &c.	147	16·151	Arable.
98	3·577	Rough pasture, &c.	148	12·461	Arable.
99	3·352	Pasture.	149	1·333	Pasture.
100	7·145	Rough pasture.	150	2·901	Wood, &c.
101	3·634	Arable, &c.	151	26·070	Arable, &c.
102	15·897	Arable, &c.	152	3·795	Pasture, &c.
103	22·519	Arable, &c.	153	2·236	Pasture, &c.
104	8·113	Arable.	154	2·985	Pasture.
105	3·341	Arable.	155	2·506	Pasture, &c.
106	3·751	Arable.	156	2·134	Rough pasture, &c.
107	2·151	Pasture, &c.	157	·846	House, garden, &c.
108	·229	House and garden.	158	·116	Road.
109	1·368	House, garden, &c.	159	·136	Pasture.
110	·227	House, garden, &c.	160	·643	Wood, &c.
111	13·856	Arable.	161	44·989	Arable.
112	·984	Gardens.	162	2·592	Wood, &c.
113	3·370	Pasture.	163	2·282	Pasture, &c.
114	6·711	Arable.	164	2·734	Arable.
115	2·271	Arable.	165	4·036	Arable.
116	4·027	Arable.	166	1·387	Pasture.
117	1·025	Arable.	167	2·061	Houses, garden, &c.
118	8·064	Arable.	168	·844	Pasture.
119	5·925	Arable.	169	6·090	Arable, &c.
120	1·512	Houses, gardens, &c.	170	·337	Houses, gardens, &c.
121	3·717	Arable.	171	·230	House and garden.
122	·736	Road.	172	·316	Pasture.
123	4·492	Pasture, &c.	173	7·354	Arable.
124	2·665	Pasture, &c.	174	·521	Garden, pasture, &c.
125	8·238	Arable.	175	9·661	Arable.
126	·754	Houses, garden, &c.	176	6·560	Arable.
127	·693	Orchard.	177	9·368	Arable.
128	2·848	Stream.	178	4·168	Pasture.

No. on Plan.	Area in Acres.	Remarks.	No. on Plan.	Area in Acres.	Remarks.
179	3·952	Pasture.	231	4·390	Arable.
180	16·809	Arable.	232	3·132	Pasture, &c.
181	·975	Wood.	233	8·061	Wood, &c.
182	·250	Wood.	234	2·061	Road.
183	3·877	Rough pasture, &c.	235	2·461	Arable.
184	·708	Road.	236	·897	Road.
185	7·941	Arable.	237	4·823	Pasture.
186	9·772	Road.	238	7·733	Arable.
187	3·662	Arable.	239	·554	House and garden.
188	·696	Houses, garden, &c.	240	·314	Road.
189	6·244	Arable.	241	·501	House and pasture.
190	10·210	Pasture.	242	·458	Pasture.
191	14·815	Rough pasture, &c.	243	5·122	Arable.
192	4·834	Rough pasture.	244	·298	Pasture.
193	2·394	Pasture.	245	·529	Pasture.
194	·679	Garden.	246	·813	House, garden, &c.
195	6·609	Rough pasture.	247	·521	Pasture.
196	·755	Houses, gardens, &c.	248	1·369	Rough pasture, &c.
197	1·226	Pasture.	249	·746	Garden.
198	3·668	Arable, &c.	250	·286	Rough pasture.
199	·810	Houses, gardens, &c.	251	1·890	Pasture.
200	2·438	Pasture.	252	1·950	Rough pasture.
201	2·879	Pasture.	253	4·453	Rough pasture.
202	2·340	Rough pasture.	254	·998	Orchard.
203	1·859	Road.	255	3·187	Pasture.
204	6·645	Arable.	256	·776	Houses, garden, &c.
205	6·691	Pasture.	257	1·031	Pasture, &c.
206	10·028	Rough pasture, &c.	258	·548	Wood.
207	8·524	Rough pasture, &c.	259	·629	Wood.
208	·321	Houses, garden, &c.	260	12·638	Rough pasture.
209	·037	Road.	261	18·752	Rough pasture.
210	·903	Houses, gardens, &c.	262	4·705	Road.
211	9·830	Wood.	263	48·264	Rough pasture, &c.
212	1·493	Houses, gardens, &c.	264	1·473	Wood.
213	·054	Road.	265	4·410	Pasture, &c.
214	1·914	Houses and garden.	266	9·655	Rough pasture.
215	4·416	Rough pasture.	267	2·953	Pasture.
216	8·549	Road.	268	3·057	Pasture.
217	18·781	Rough pasture, &c.	269	12·288	Rough pasture.
218	10·118	Rough pasture, &c.	270	1·411	Rough pasture.
219	197·308	Rough pasture, &c.	271	·699	Arable.
220	47·527	Rough pasture, &c.	272	11·047	Rough pasture, &c.
221	1·592	Wood.	273	·123	Wood.
222	5·003	Rough pasture.	274	4·184	Pasture.
223	6·808	Rough pasture.	275	7·636	Rough pasture.
224	17·439	Rough pasture, &c.	276	11·104	Rough pasture.
225	11·048	Arable.	277	2·547	Pasture.
226	10·903	Arable.	278	7·715	Rough pasture.
227	4·425	Arable.	279	8·851	Rough pasture.
228	2·399	Arable.	280	8·360	Rough pasture.
229	5·185	Arable.	281	58·621	Rough pasture, &c.
230	2·378	Wood.	282	·704	Road.

No. on Plan.	Area in Acres.	Remarks.	No. on Plan.	Area in Acres.	Remarks.
283	·401	Arable.	295	2·075	Pasture.
284	3·106	Arable.	296	3·814	Pasture.
285	2·954	Rough pasture.	297	2·233	Arable.
286	3·059	Arable.	298	2·824	Arable.
287	·256	Road.	299	1·987	Pasture.
288	3·228	Rough pasture.	300	·915	Pasture.
289	3·199	Pasture, &c.	301	·406	Road.
290	5·942	Wood.	302	·906	Arable.
291	14·039	Rough pasture.			
292	22·303	Rough pasture.		1719·662	
293	8·979	Rough pasture.			
294	1·883	Pasture.			

RECAPITULATION.

1679·566	Land.
37·248	Roads.
2·848	Water.
1719·662	Total area of the Parish of Landford, in the County of Wilts.

INDEX TO PLACES

IN THE

PARISH OF LANDFORD.

COUNTY OF WILTS.

Name of Place.	No. of Sheet.		Name of Place.	No. of Sheet.	
	6-inch scale.	25·344 in. scale.		6-inch scale.	25·344 in. scale.
Brooklands - -	LXXVII.	8	Nelson's Cottage -	LXXVII.	8
Bridge Farm -	"	"	Northland House -	"	4
Glebe Farm - -	"	"	Rectory - -	"	8
Landford - -	"	"	St. Andrew's Church	"	"
Landford Farm -	"	"			
Landford House -	"	"	Whitehouse Farm -	"	"
Landford Lodge -	"	7	Wicketsgreen Farm	"	4
Landford Cottage -	"	4			
Landfordwood Farm	"	"			

LONDON:
Printed by George E. Eyre and William Spottiswoode,
Printers to the Queen's most Excellent Majesty.
For Her Majesty's Stationery Office.

DEPÔTS FOR THE SALE OF ORDNANCE MAPS, &c.

ENGLAND AND WALES.

1, Saint Martin's Place, Charing Cross—LONDON.

SCOTLAND.

Ordnance Survey Office, Post-office Buildings—EDINBURGH.

IRELAND.

Ordnance Survey Office, Phœnix Park—DUBLIN.

ORDNANCE SURVEY OF ENGLAND.

BOOK OF REFERENCE TO THE PLAN

OF

LANGLEY WOOD—(EXTRA PAROCHIAL),

(HUNDRED OF DOWNTON),

IN THE

COUNTY OF WILTS,

CONTAINING 270·979 ACRES.

MAJOR-GENERAL JOHN CAMERON, C.B., R.E., F.R.S.,
DIRECTOR-GENERAL OF THE ORDNANCE SURVEY.

LONDON:
PRINTED BY GEORGE E. EYRE AND WILLIAM SPOTTISWOODE,
PRINTERS TO THE QUEEN'S MOST EXCELLENT MAJESTY.
FOR HER MAJESTY'S STATIONERY OFFICE.

1877.

Price One Shilling.

ORDNANCE SURVEY OF ENGLAND.

BOOK OF REFERENCE TO THE PLAN

OF

LANGLEY WOOD—(EXTRA PAROCHIAL),

(HUNDRED OF DOWNTON),

IN THE

COUNTY OF WILTS,

CONTAINING 270·979 ACRES.

MAJOR-GENERAL JOHN CAMERON, C.B., R.E., F.R.S.,
DIRECTOR-GENERAL OF THE ORDNANCE SURVEY.

LONDON:
PRINTED BY GEORGE E. EYRE AND WILLIAM SPOTTISWOODE,
PRINTERS TO THE QUEEN'S MOST EXCELLENT MAJESTY.
FOR HER MAJESTY'S STATIONERY OFFICE,

1877.

Price One Shilling.

[7412.—50.—4/77.]

:h on the
o an inch,
) square of

a of each

is Book.

ed are in-

—31·4.

heet con-
) a double
ng to the

six miles

ie Scales

..... W

..... *T*

..... *T*

ixon

bsequent

r :—

..... *C.F.*
..... *T.C.*
.... *C.W.*
..... *Def.*
.... *T.S.*

how the

ORDNANCE SURVEY OF ENGLAND

LANGLEY WOOD *(Ex. Par.)*

WILTSHIRE

EXPLANATORY REMARKS.

The scale of the Parish Plans is the 1-2500th of the actual length on the ground, and is equal to 25·344 inches to a mile, or 3·157 chains to an inch, which is very approximately equal to one square inch to one acre, the square of 1·0018 inch being equal to one acre.

The length of each sheet is 1½ miles, and the width 1 mile, the area of each sheet is therefore 960 acres.

Each enclosure has a reference number to the area which is given in this Book.

The Braces (ʃ) on the plans are to indicate that the spaces so braced are included under the same reference number.

The Altitudes in feet above the Mean Level of the Sea are written thus—31·4.

The Scale of the Plans of the County is 6 inches to a mile, and each sheet contains the same area as 16 sheets of the Parish Plans. There is therefore a double reference number to each sheet, as VI. 9., the Roman Numerals referring to the County Plans, the Arabic Figures to the Parish Plans.

The dimensions of the sheets on the Six-inch scale being four miles by six miles the area is twenty-four square miles, equal to 15,360 acres.

The following are the characters employed on the Ordnance Plans on the Scales of 1–2500, and 6 inches to a mile :—

County Names	C	Hundreds or Wards	W
Parishes	P	Townships	T
Extra Parochial	E	Division of Townships	T

Antiquities ..... ROMAN / Druidical or Saxon / Norman or Subsequent

The descriptions of the boundaries are shown by the following initials :—

Centre of Stream	*C.S.*	Centre of Fence	*C.F.*
Centre of Road	*C.R.*	Top of Cop	*T.C.*
Side of Stream or Drain	*S.S.* or *S.D.*	Centre of Wall	*C.W.*
Root of Hedge	*R.H.*	Defaced	*Def.*
Face of Wall	*F.W.*	Track of Stream	*T.S.*

Undefined ..... *Und.*

Where a change occurs in the boundaries, the symbol [o—o] is used to show the part at which the change takes place.

N.B.—To convert Decimal Fractions of an Acre into Roods and Perches, multiply the decimal first by 4 and then by 40, preserving the same number of decimals in the product.

Examples—

			Acres.				Acres.
			633·357				527·013
			4				4
			1·428				·052
			40				40
A.	R.	P.		A.	R.	P.	
633	1	17	17·120	527	0	2	2·080

TABLE

FOR CONVERTING DECIMAL PARTS OF AN ACRE INTO ROODS AND PERCHES.

Perch.	0 Rood.	1 Rood.	2 Roods.	3 Roods.	Perch.	0 Rood.	1 Rood.	2 Roods.	3 Roods.
0	·000	·250	·500	·750	21	·131	·381	·631	·881
1	·006	·256	·506	·756	22	.137	·387	·637	·887
2	·012	·262	·512	·762	23	·144	·394	·644	·894
3	·019	·269	·519	·769	24	·150	·400	·650	·900
4	·025	·275	·525	·775	25	·156	·406	·656	·906
5	·031	·281	·531	·781	26	·162	·412	·662	·912
6	·037	·287	·537	·787	27	·169	·419	·669	·919
7	·044	·294	·544	·794	28	·175	·425	·675	·925
8	·050	·300	·550	·800	29	·181	·431	·681	·931
9	·056	·306	·556	·806	30	·187	·437	·687	·937
10	·062	·312	·562	·812	31	·194	·444	·694	·944
11	·069	·319	·569	·819	32	·200	·450	·700	·950
12	·075	·325	·575	·825	33	·209	·456	·706	·956
13	·081	·331	·581	.831	34	·212	·462	·712	·962
14	·087	·337	·587	·837	35	·216	·469	·719	·969
15	·094	·344	·594	·844	36	·225	·475	·725	·975
16	·100	·350	·600	·850	37	·231	·481	·731	·981
17	·106	·356	·606	·856	38	·237	·487	·737	·987
18	·112	·362	·612	·862	39	·244	·494	·744	·994
19	.119	·369	·619	·869	40	·250	·500	·750	1·000
20	·125	·375	·625	·875					

LANGLEY WOOD—(EXTRA PAROCHIAL),

IN THE

COUNTY OF WILTS—(SOUTHERN DIVISION).

HUNDRED OF DOWNTON.

No. on Plan.	Area in Acres.	Remarks.	No. on Plan.	Area in Acres.	Remarks.
1	13·661	Wood, &c.	18	·814	Orchard, &c.
2	1·912	Pasture, &c.	19	1·141	Houses, gardens, &c.
3	7·288	Wood, &c.	20	10·320	Wood, &c.
4	9·763	Wood, &c.	21	·420	House, garden, &c.
5	·369	House, garden, &c.	22	·417	House, garden, &c.
6	1·711	Pasture, &c.	23	12·679	Wood, &c.
7	54·452	Wood, &c.	24	2·098	Wood, &c.
8	37·917	Wood, &c.	25	·538	Wood, &c.
9	14·385	Wood, &c.	26	1·652	Road.
10	14·959	Wood, &c.	27	·546	Wood.
11	1·312	Pasture, &c.	28	16·970	Wood, &c.
12	1·381	Pasture, &c.	29	19·443	Wood, &c.
13	5·029	Arable.	30	15·498	Wood, &c.
14	2·780	Pasture.	31	5·754	Wood, &c.
15	1·568	Pasture.			
16	13·287	Wood, &c.		270·979	
17	·915	Orchard.			

RECAPITULATION.

269·327	Land.
1·652	Roads.
270·979	Total area of Langley Wood (Extra Parochial), in the County of Wilts.

INDEX TO PLACES

IN

LANGLEY WOOD—(Extra Parochial).

COUNTY OF WILTS.

Name of Place.	No. of Sheet.	
	6-inch scale.	25·344 in. scale.
Fox Cottage -	LXXVII.	6
Langley Cottage -	"	"

LONDON:
Printed by George E. Eyre and William Spottiswoode,
Printers to the Queen's most Excellent Majesty.
For Her Majesty's Stationery Office.

DEPÔTS FOR THE SALE OF ORDNANCE MAPS, &c.

ENGLAND AND WALES.

1, Saint Martin's Place, Charing Cross—LONDON.

SCOTLAND.

Ordnance Survey Office, Post-office Buildings—EDINBURGH.

IRELAND.

Ordnance Survey Office, Phœnix Park—DUBLIN.

ORDNANCE SURVEY OF ENGLAND.

BOOK OF REFERENCE TO THE PLAN

OF THE

PARISH OF LATTON

(HUNDRED OF HIGHWORTH CRICKLADE AND STAPLE),

IN THE

COUNTY OF WILTS,

CONTAINING 1826·035 ACRES.

MAJOR-GENERAL JOHN CAMERON, C.B., R.E., F.R.S.,
DIRECTOR-GENERAL OF THE ORDNANCE SURVEY.

LONDON:
PRINTED BY GEORGE E. EYRE AND WILLIAM SPOTTISWOODE,
PRINTERS TO THE QUEEN'S MOST EXCELLENT MAJESTY.
FOR HER MAJESTY'S STATIONERY OFFICE.

1876.

Price One Shilling.

ORDNANCE SURVEY OF ENGLAND.

BOOK OF REFERENCE TO THE PLAN

OF THE

PARISH OF LATTON

(HUNDRED OF HIGHWORTH CRICKLADE AND STAPLE),

IN THE

COUNTY OF WILTS,

CONTAINING 1826·035 ACRES.

MAJOR-GENERAL JOHN CAMERON, C.B., R.E., F.R.S.,
DIRECTOR-GENERAL OF THE ORDNANCE SURVEY.

LONDON:
PRINTED BY GEORGE E. EYRE AND WILLIAM SPOTTISWOODE,
PRINTERS TO THE QUEEN'S MOST EXCELLENT MAJESTY.
FOR HER MAJESTY'S STATIONERY OFFICE.

1876.

Price One Shilling.

[7412.—50.—9/76.]



EXPLANATORY REMARKS.

The scale of the Parish Plans is the 1-2500th of the actual length on the ground, and is equal to 25·344 inches to a mile, or 3·157 chains to an inch, which is very approximately equal to one square inch to one acre, the square of 1·0018 inch being equal to one acre.

The length of each sheet is 1½ miles, and the width 1 mile, the area of each sheet is therefore 960 acres.

Each enclosure has a reference number to the area which is given in this Book.

The Braces (ʃ) on the plans are to indicate that the spaces so braced are included under the same reference number.

The Altitudes in feet above the Mean Level of the Sea are written thus—31·4.

The Scale of the Plans of the County is 6 inches to a mile, and each sheet contains the same area as 16 sheets of the Parish Plans. There is therefore a double reference number to each sheet, as VI. 9., the Roman Numerals referring to the County Plans, the Arabic Figures to the Parish Plans.

The dimensions of the sheets on the Six-inch scale being four miles by six miles the area is twenty-four square miles, equal to 15,360 acres.

The following are the characters employed on the Ordnance Plans on the Scales of 1-2500, and 6 inches to a mile :—

County Names	C	Hundreds or Wards	W
Parishes	P	Townships	T
Extra Parochial	E	Division of Townships	T

Antiquities ..... { ROMAN / Druidical or Saxon / Norman or Subsequent

The descriptions of the boundaries are shown by the following initials :—

Centre of Stream	*C.S.*	Centre of Fence	*C.F.*
Centre of Road	*C.R.*	Top of Cop	*T.C.*
Side of Stream or Drain	*S.S.* or *S.D.*	Centre of Wall	*C.W.*
Root of Hedge	*R.H.*	Defaced	*Def.*
Face of Wall	*F.W.*	Track of Stream	*T.S.*

Undefined ..... *Und.*

Where a change occurs in the boundaries, the symbol [o—o] is used to show the part at which the change takes place.

N.B.—To convert Decimal Fractions of an Acre into Roods and Perches, multiply the decimal first by 4 and then by 40, preserving the same number of decimals in the product.

Examples—

			Acres.				Acres.
			633·357				527·013
			4				4
			1·428				·052
			40				40
A.	R.	P.	17·120	A.	R.	P.	2·080
633	1	17		527	0	2	

TABLE

FOR CONVERTING DECIMAL PARTS OF AN ACRE INTO ROODS AND PERCHES.

Perch.	0 Rood.	1 Rood.	2 Roods.	3 Roods.	Perch.	0 Rood.	1 Rood.	2 Roods.	3 Roods.
0	·000	·250	·500	·750	21	·131	·381	·631	·881
1	·006	·256	·506	·756	22	·137	·387	·637	·887
2	·012	·262	·512	·762	23	·144	·394	·644	·894
3	·019	·269	·519	·769	24	·150	·400	·650	·900
4	·025	·275	·525	·775	25	·156	·406	·656	·906
5	·031	·281	·531	·781	26	·162	·412	·662	·912
6	·037	·287	·537	·787	27	·169	·419	·669	·919
7	·044	·294	·544	·794	28	·175	·425	·675	·925
8	·050	·300	·550	·800	29	·181	·431	·681	·931
9	·056	·306	·556	·806	30	·187	·437	·687	·937
10	·062	·312	·562	·812	31	·194	·444	·694	·944
11	·069	·319	·569	·819	32	·200	·450	·700	·950
12	·075	·325	·575	·825	33	·209	·456	·706	·956
13	·081	·331	·581	·831	34	·212	·462	·712	·962
14	·087	·337	·587	·837	35	·216	·469	·719	·969
15	·094	·344	·594	·844	36	·225	·475	·725	·975
16	·100	·350	·600	·850	37	·231	·481	·731	·981
17	·106	·356	·606	·856	38	·237	·487	·737	·987
18	·112	·362	·612	·862	39	·244	·494	·744	·994
19	·119	·369	·619	·869	40	·250	·500	·750	1·000
20	·125	·375	·625	·875					

PARISH OF LATTON,

IN THE

COUNTY OF WILTS—(NORTHERN DIVISION).

HUNDRED OF HIGHWORTH CRICKLADE AND STAPLE.

No. on Plan.	Area in Acres.	Remarks.	No. on Plan.	Area in Acres.	Remarks.
1	12·379	Pasture.	40	1·406	Wood.
2	11·381	Arable.	41	3·249	Canal.
3	4·031	Pasture.	42	35·094	Arable.
4	12·477	Arable.	43	·599	Houses and garden.
5	6·789	Pasture.	44	1·818	Pasture.
6	·358	House and garden.	45	3·385	Houses, gardens, &c.
7	26·014	Wood.	46	·920	Pasture.
8	7·533	Pasture.	47	15·052	Arable.
9	1·647	Road.	48	10·869	Arable.
10	22·983	Wood.	49	12·874	Arable.
11	10·257	Pasture, &c.	50	21·787	Arable.
12	11·544	Pasture, &c.	51	4·734	Pasture, &c.
13	·331	House and garden.	52	11·329	Arable.
14	19·699	Pasture, &c.	53	17·946	Arable.
15	18·746	Pasture, &c.	54	8·946	Pasture.
16	27·924	Arable.	55	·033	Pasture.
17	8·663	Arable.	56	·235	Wood.
18	47·080	Arable.	57	2·914	Pasture.
19	·567	Road.	58	16·728	Pasture.
20	21·889	Arable.	59	13·584	Pasture.
21	2·752	Pasture, &c.	60	7·231	Pasture.
22	10·975	Pasture, &c.	61	1·981	Road.
23	14·738	Arable.	62	16·299	Road.
24	8·047	Arable.	63	12·715	Arable.
25	1·506	Road.	64	17·787	Arable.
26	6·439	Arable.	65	10·810	Arable.
27	36·151	Pasture.	66	7·733	Arable.
28	1·337	Pasture.	67	14·516	Arable.
29	6·473	Pasture, &c.	68	14·509	Arable.
30	·124	Pond.	69	4·178	Road.
31	30·624	Arable.	70	12·221	Arable.
32	7·577	Pasture, &c.	71	13·301	Arable.
33	·853	Houses and yards.	72	13·432	Arable.
34	20·841	Pasture, &c.	73	1·089	Road.
35	7·198	Pasture.	74	1·735	Pasture, &c.
36	·063	Stream.	75	·727	Pasture, &c.
37	·135	Wood.	76	11·985	Pasture, &c.
38	·184	Stream.	77	3·919	Pasture.
39	·244	Garden.	78	23·031	Arable.

No. on Plan.	Area in Acres.	Remarks.	No. on Plan.	Area in Acres.	Remarks.
79	1·600	Houses, gardens, &c.	129	1·924	Houses, gardens, &c.
80	12·917	Arable.	130	·529	Road.
81	5·459	Pasture, &c.	131	2·361	Pasture.
82	·341	House and garden.	132	10·557	Pasture.
83	3·523	Pasture.	133	12·344	Canal.
84	5·796	Arable.	134	·975	Towing path.
85	15·170	Arable.	135	·216	Pasture, &c.
86	11·875	Arable.	136	5·786	Stream.
87	3·176	Road.	137	·337	Garden.
88	13·356	Arable.	138	·687	Houses, gardens, &c.
89	1·380	Road.	139	29·532	Pasture, &c.
90	10·793	Arable.	140	1·296	Canal.
91	9·789	Arable.	141	·906	Towing path.
92	13·280	Arable.	142	13·905	Pasture.
93	12·376	Arable.	143	7·621	Pasture, &c.
94	6·934	Pasture.	144	7·243	Pasture, &c.
95	2·257	Pasture, &c.	145	1·141	Towing path.
96	1·553	Pasture.	146	3·035	Pasture.
97	2·652	Pasture.	147	6·695	Pasture, &c.
98	82·390	Ornamental ground, &c.	148	3·079	Houses, gardens, &c.
			149	1·250	Orchard, &c.
99	3·003	Ornamental ground.	150	3·280	Pasture.
100	1·087	Wood.	151	2·837	Houses, gardens, &c.
101	11·034	Pasture, &c.	152	5·046	Arable.
102	57·586	Arable, &c.	153	·941	Houses and garden.
103	5·116	Pasture.	154	·943	House, garden, &c.
104	7·017	Pasture.	155	·998	Pasture.
105	3·345	Pasture.	156	2·020	Arable.
106	21·610	Arable.	157	1·857	Houses, gardens, &c.
107	1·086	House, pasture, &c.	158	25·354	Pasture, &c.
108	1·322	Road.	159	5·586	Pasture.
109	1·075	Orchard.	160	9·730	Pasture, &c.
110	1·246	Houses, gardens, &c.	161	3·006	Pasture, &c.
111	12·773	Arable.	162	1·542	Houses, gardens, &c.
112	·254	House and garden.	163	1·067	Stream.
113	1·639	Houses, gardens, &c.	164	·367	Garden.
114	6·155	Pasture, &c.	165	3·822	Houses, gardens, &c.
115	1·370	Houses, garden, &c.	166	1·175	Towing path.
116	4·080	Houses, garden, &c.	167	4·524	Pasture, &c.
117	·549	Church and graveyard.	168	10·292	Pasture.
			169	28·110	Pasture.
118	2·216	Pasture.	170	·248	Wood.
119	4·179	Houses, gardens, &c.	171	7·708	Pasture.
120	·612	Houses, gardens, &c.	172	80·438	Arable, &c.
121	1·477	Pasture.	173	1·203	Houses, garden, &c.
122	·865	Houses, garden, &c.	174	1·206	Pasture.
123	·984	Road.	175	27·857	Arable.
124	1·637	Pasture.	176	12·783	Pasture.
125	1·174	Houses and garden.	177	3·207	Stream.
126	·352	Road.	178	·102	Wood.
127	2·017	Pasture.	179	10·325	Arable.
128	1·011	Houses, garden, &c.	180	10·774	Pasture.

No. on Plan.	Area in Acres.	Remarks.	No. on Plan.	Area in Acres.	Remarks.
181	13·385	Arable.	195	18·898	Pasture, &c.
182	13·372	Arable.	196	33·114	Arable.
183	4·409	Pasture.	197	·815	Gardens, &c.
184	·384	Garden.	198	1·912	Road.
184a	2·879	Pasture.	199	10·196	Pasture.
185	·700	House, garden, &c.	200	3·683	Houses, garden, &c.
186	·411	Houses and yards.	201	2·691	Pasture.
187	·306	Houses and garden.	202	3·858	Pasture.
188	·137	Pasture.	203	12·138	Pasture, &c.
189	2·390	Pasture.	204	30·933	Pasture.
190	10·723	Arable.	205	42·320	Pasture.
191	15·946	Pasture.	206	·841	River.
192	·717	Towing path.			
193	28·427	Pasture.		1826·035	
194	14·941	Pasture.			

RECAPITULATION.

1756·038	Land.
41·836	Roads.
28·161	Water.
1826·035	Total area of the Parish of Latton, in the County of Wilts.

*** The whole of the Parish of Latton is within the Parliamentary Borough of Cricklade.

INDEX TO PLACES

IN THE

PARISH OF LATTON.

COUNTY OF WILTS.

Name of Place.	No. of Sheet.		Name of Place.	No. of Sheet.	
	6-inch scale.	25·344 in. scale.		6-inch scale.	25·344 in. scale.
Court Farm -	V.	9	Round House -	V.	5
Cow Leaze Farm -	"	10			
Church Farm -	"	9	Street Farm -	"	9
			St. John the Baptist's Church -	"	"
Latton - -	"	"			
Latton Mill (Corn)	"	"			
Latton (T.P.) -	"	10	The Corner -	"	"
			The Limes -	"	"
Manor Farm -	"	5			
			Vicarage - -	"	5
National School (Boys and Girls)	"	9	Westfield Farm -	"	"

LONDON:
Printed by GEORGE E. EYRE and WILLIAM SPOTTISWOODE,
Printers to the Queen's most Excellent Majesty.
For Her Majesty's Stationery Office.

DEPÔTS FOR THE SALE OF ORDNANCE MAPS, &c.

ENGLAND AND WALES.

1, Saint Martin's Place, Charing Cross—LONDON.

SCOTLAND.

Ordnance Survey Office, Post-office Buildings—EDINBURGH.

IRELAND.

Ordnance Survey Office, Phœnix Park—DUBLIN.

ORDNANCE SURVEY OF ENGLAND.

BOOK OF REFERENCE TO THE PLAN

OF THE

PARISH OF LAVERSTOCK

(HUNDRED OF ALDERBURY),

IN THE

COUNTY OF WILTS,

CONTAINING 1732·974 ACRES.

COLONEL A. C. COOKE, C.B., R.E.,

DIRECTOR-GENERAL OF THE ORDNANCE SURVEYS.

LONDON

PRINTED BY GEORGE E. EYRE AND WILLIAM SPOTTISWOODE,

PRINTERS TO THE QUEEN'S MOST EXCELLENT MAJESTY.

FOR HER MAJESTY'S STATIONERY OFFICE.

1880.

Price One Shilling.

PARISH OF LAVERSTOCK,

IN THE

COUNTY OF WILTS.

HUNDRED OF ALDERBURY.

Price One Shilling.

on the
ı inch,
uare of

f each

Book;
er and
ıtained
cluded

re in-

1·4.
ıtains
ıer to
ounty

miles

scales

H
T
T

ıt

ent

J.F.
T.C.
.W.
Def.
J.S.

the

of

... bounding either side of a railway are included wholly with

ORDNANCE SURVEY OF ENGLAND

PARISH OF LAVERSTOCK & Do. *(Det.)*

WILTSHIRE

INDEX TO THE SHEETS

EXPLANATORY REMARKS.

The Scale of the Parish Plans is the 1-2500th of the actual length on the ground, and is equal to 25·344 inches to a mile, or 3·157 chains to an inch, which is very approximately equal to one square inch to one acre, the square of 1·0018 inch being equal to one acre.

The length of each sheet is 1½ miles, and the breadth 1 mile, the area of each sheet is therefore 960 acres.

Each enclosure has a reference number to the area which is given in this Book; in the case of towns and large villages encircled by a red band, one number and area only are given for the portion within the red band, unless they are contained in more than one parish, in which case a number is given for the portion included in each parish.

The Braces [⌐] on the plans are to indicate that the spaces so braced are included under the same reference number.

The Altitudes in feet above the Mean Level of the Sea are written thus —*31·4*.

The Scale of the County Plans is 6 inches to a mile, and each sheet contains 16 sheets of the Parish Plans. There is therefore a double reference number to each sheet of the Parish Plans, as VI. 9., the first number referring to the County Plans, the second number to the Parish Plans.

The dimensions of the sheets on the Six-inch scale being four miles by six miles the area is twenty-four square miles, equal to 15,360 acres.

The following are the characters employed on the Ordnance Plans on the Scales of 1–2500, and 6 inches to a mile :—

County Names	C	Hundreds or Wards	H
Parishes, Ancient or Mother	P	Civil Parishes or Townships	*T*
Extra Parochial	E	Division of Townships	*T*

Municipal Wards.....W

Antiquities ..... ROMAN / Druidical or Saxon / Norman or Subsequent

The descriptions of the boundaries are shown by the following initials :—

Centre of Stream	*C.S.*	Centre of Fence	*C.F.*
Centre of Road	*C.R.*	Top of Cop	*T.C.*
Side of Stream or Drain	*S.S.* or *S.D.*	Centre of Wall	*C.W.*
Root of Hedge	*R.H.*	Defaced	*Def.*
Face of Wall	*F.W.*	Track of Stream	*T.S.*

Undefined.....*Und.*

Where a change occurs in the boundaries, the symbol [o—o] is used to show the part at which the change takes place.

N.B.—The areas are computed to the centre of fence, or other boundary of enclosure, except in the following cases :—

(1.) When the fence or other boundary is also the boundary of a Parish or other Civil Division, which does not follow the centre of the fence, the area is calculated to the Parish or other boundary, and not to the centre.

(2.) The fences, &c., bounding either side of a railway are included wholly within its area.

N.B.—To convert Decimal Fractions of an Acre into Roods and Perches, multiply the decimal first by 4 and then by 40, preserving the same number of decimals in the product.

Examples—

			Acres.				Acres.
			633·357				527·013
			4				4
			1·428				·052
			40				40
A.	R.	P.		A.	R.	P.	
633	1	17	17·120	527	0	2	2·080

TABLE

FOR CONVERTING DECIMAL PARTS OF AN ACRE INTO ROODS AND PERCHES.

Perch.	0 Rood.	1 Rood.	2 Roods.	3 Roods.	Perch.	0 Rood.	1 Rood.	2 Roods.	3 Roods.
0	·000	·250	·500	·750	21	·131	·381	·631	·881
1	·006	·256	·506	·756	22	·137	·387	·637	·887
2	·012	·262	·512	·762	23	·144	·394	·644	·894
3	·019	·269	·519	·769	24	·150	·400	·650	·900
4	·025	·275	·525	·775	25	·156	·406	·656	·906
5	·031	·281	·531	·781	26	·162	·412	·662	·912
6	·037	·287	·537	·787	27	·169	·419	·669	·919
7	·044	·294	·544	·794	28	·175	·425	·675	·925
8	·050	·300	·550	·800	29	·181	·431	·681	·931
9	·056	·306	·556	·806	30	·187	·437	·687	·937
10	·062	·312	·562	·812	31	·194	·444	·694	·944
11	·069	·319	·569	·819	32	·200	·450	·700	·950
12	·075	·325	·575	·825	33	·206	·456	·706	·956
13	·081	·331	·581	·831	34	·212	·462	·712	·962
14	·087	·337	·587	·837	35	·219	·469	·719	·969
15	·094	·344	·594	·844	36	·225	·475	·725	·975
16	·100	·350	·600	·850	37	·231	·481	·731	·981
17	·106	·356	·606	·856	38	·237	·487	·737	·987
18	·112	·362	·612	·862	39	·244	·494	·744	·994
19	·119	·369	·619	·869	40	·250	·500	·750	1·000
20	·125	·375	·625	·875					

PARISH OF LAVERSTOCK,

IN THE

COUNTY OF WILTS—(Southern Division).

HUNDRED OF ALDERBURY.

No. of Sheet and Plan and No. on Plan.	Area in Acres.
Sheet LXVI. 3:—	
1	1·555
2	125·873
2a	·161
3	69·444
Sheet LXVI. 4:—	
4	2·645
5	·882
6	90·094
7	2·535
8	157·450
9	1·261
10	124·053
11	48·669
12	·509
13	1·822
14	28·307
15	·872
16	1·060
17	7·495
Sheet LXVI. 8:—	
18	2·296
19	2·047
20	2·265
21	2·494
22	1·603
23	6·744
24	·684
25	2·250
26	22·598
27	1·548
28	3·377
29	23·520
30	1·054
31	·082
32	·114
33	3·091
35	·703
Sheet LXVI. 8:— (*cont^d.*)	
36	·466
37	·883
38	·545
39	·783
40	·149
41	2·491
42	1·421
43	1·725
44	·354
45	1·206
46	·120
47	1·685
48	1·800
49	·927
50	·360
52	·365
53	39·213
54	19·244
55	·395
56	8·358
57	51·652
58	5·176
59	8·917
60	42·682
61	14·086
62	36·304
63	·120
64	4·539
65	·383
66	2·361
67	·263
68	2·070
70	8·064
72	2·158
73	1·713
74	1·069
75	·220
76	·155
77	19·241
Sheet LXVI. 8:— (*cont^d.*)	
78	11·247
79	175·322
80	·050
Sheet LXVI. 12:—	
81	10·884
82	2·526
85	9·149
86	4·101
87	2·423
88	·297
89	2·528
90	·306
91	·494
92	·315
93	·717
94	·945
95	·107
96	5·769
97	·486
98	12·780
99	·230
100	3·591
101	2·488
102	1·471
103	·424
104	1·396
105	5·338
106	·390
107	1·420
108	1·575
109	2·849
110	2·262
111	·353
112	2·551
113	67·630
114	2·369
115	76·619
116	2·125

No. of Sheet and Plan and No. on Plan.	Area in Acres.	No. of Sheet and Plan and No. on Plan.	Area in Acres.	No. of Sheet and Plan and No. on Plan.	Area in Acres.
Sheet LXVI. 12 :—		Sheet LXVI. 12 :—		Sheet LXVI. 12 :—	
(*cont*d.) 117	·618	(*cont*d.) 137	·795	(*cont*d.) 156	·851
118	1·957	138	2·583	157	·214
119	·269	139	2·583	158	2·154
120	·881	140	1·251		
121	·128	141	1·173	Sheet LXVI. 16 :—	
122	1·031	142	·233	161	1·362
123	2·613	142a	·760	162	·304
124	·170	143	·749	163	·208
125	·885	144	1·001	164	·600
126	3·292	145	1·372	165	·393
127	3·634	146	1·294	166	21·492
128	1·088	147	·536	167	43·909
129	14·246	148	·476	168	1·613
130	·412	149	·310	169	·092
131	2·018	150	1·932	170	8·135
132	4·645	151	18·295		
133	3·829	152	6·402		1614·223
134	1·815	153	3·419		
135	1·747	154	·781		
136	1·053	155	·773		

RECAPITULATION.

1566·913	Land.
34·020	Roads.
4·932	Water.
8·358	Railway.
1614·223	Area of the Parish of Laverstock (exclusive of the detached part).

PARISH OF LAVERSTOCK (Detached).

Sheet LXVI. 16 :—		Sheet LXVI. 16 :—		Sheet LXVI. 16 :—	
1	1·010	(*cont*d.) 15	3·624	(*cont*d.) 29	4·853
2	·371	16	1·905	30	5·650
3	·240	17	·914	31	1·804
4	·526	18	1·133	32	4·583
5	·935	19	2·228	33	·284
6	2·237	20	3·313	34	3·076
7	1·240	21	4·439	35	2·640
8	6·665	22	2·981	36	1·435
9	1·036	23	2·897	37	·195
10	11·137	24	·445	38	1·972
11	·353	25	4·430	39	·677
12	·857	26	2·270	40	·579
13	9·407	27	2·290	41	2·095
14	4·520	28	2·375	42	1·929

No. of Sheet and Plan and No. on Plan.	Area in Acres.	No. of Sheet and Plan and No. on Plan.	Area in Acres.	No. of Sheet and Plan and No. on Plan.	Area in Acres.
		Sheet LXXI. 4 :—			
		43	·112		
		44	2·203		
		45	3·095		
		46	·507		
		47	3·468		
		48	·850		
		49	·796		
		50	·170		
			118·751		

RECAPITULATION.

111·603	Land.
2·212	Roads.
4·936	Water.
118·751	Area of the Parish of Laverstock (Detached).

RECAPITULATION FOR THE PARISH.

1678·516	Land.
36·232	Roads.
9·868	Water.
8·358	Railway.
1732·974	Total area of the Parish of Laverstock, in the County of Wilts.

INDEX TO PLACES

IN THE

PARISH OF LAVERSTOCK.

COUNTY OF WILTS.

Name of Place.	No. of Sheet.		Name of Place.	No. of Sheet.	
	6-inch scale.	25·344 in. scale.		6-inch scale.	25·344 in. scale.
Belmont Dairy -	LXVI.	16	The Avenue -	LXVI.	12
			The Hall - -	"	"
Ford Mill (Corn) -	"	8			
Ford Farm - -	"	"	Winterbourne Ford	"	8
Laverstock - -	"	12			
Laverstock Asylum (Lunatic) - -	"	"	**PARISH OF LAVERSTOCK (DET.)**		
Laverstock Mill (Corn) - -	"	"	Belmont House -	LXVI.	16
New Farm - -	"	8	Chemical Works -	"	"
Post Office - -	"	12			
			Peter's Finger -	"	"
School (Boys and Girls) - -	"	"	Peter's Finger Farm	"	"
St. Andrew's Church (Vicarage) - -	"	"	St. Mary's Grange -	LXXI.	4

LONDON:
Printed by GEORGE E. EYRE and WILLIAM SPOTTISWOODE,
Printers to the Queen's most Excellent Majesty.
For Her Majesty's Stationery Office.
[.—50.—11/80.]

DEPÔTS FOR THE SALE OF ORDNANCE MAPS, &c.

ENGLAND AND WALES.

1, Saint Martin's Place, Charing Cross—LONDON.

SCOTLAND.

Ordnance Survey Office, Post-office Buildings—EDINBURGH.

IRELAND.

Ordnance Survey Office, Phœnix Park—DUBLIN.

ORDNANCE SURVEY OF ENGLAND.

BOOK OF REFERENCE TO THE PLAN

OF THE

PARISH OF LUDGERSHALL

(HUNDRED OF AMESBURY),

IN THE

COUNTY OF WILTS,

CONTAINING 1789·164 ACRES.

COLONEL A. C. COOKE, C.B., R.E.,

DIRECTOR-GENERAL OF THE ORDNANCE SURVEYS.

LONDON:

PRINTED BY GEORGE E. EYRE AND WILLIAM SPOTTISWOODE,

PRINTERS TO THE QUEEN'S MOST EXCELLENT MAJESTY.

FOR HER MAJESTY'S STATIONERY OFFICE.

1880.

Price One Shilling.

PARISH OF LUDGERSHALL,

IN THE

COUNTY OF WILTS.

HUNDRED OF AMESBURY.

Price One Shilling.

n the
inch,
are of

f each

Book;
r and
tained
cluded

re in-

31·4.
ntains
ber to
County

miles,

Scales

... H
... T
... T

ton

quent

—

..C.F.
..T.C.
.C.W.
..Def.
..T.S.

w the

ary of

ivision,
andary,

ORDNANCE SURVEY OF ENGLAND

PARISH OF LUDGERSHALL

EXPLANATORY REMARKS.

The Scale of the Parish Plans is the 1-2500th of the actual length on the ground, and is equal to 25·344 inches to a mile, or 3·157 chains to an inch, which is very approximately equal to one square inch to one acre, the square of 1·0018 inch being equal to one acre.

The length of each sheet is 1½ miles, and the breadth 1 mile, the area of each sheet is therefore 960 acres.

Each enclosure has a reference number to the area which is given in this Book; in the case of towns and large villages encircled by a red band, one number and area only are given for the portion within the red band, unless they are contained in more than one parish, in which case a number is given for the portion included in each parish.

The Braces [⌒] on the plans are to indicate that the spaces so braced are included under the same reference number.

The Altitudes in feet above the Mean Level of the Sea are written thus —*31·4*.

The Scale of the County Plans is 6 inches to a mile, and each sheet contains 16 sheets of the Parish Plans. There is therefore a double reference number to each sheet of the Parish Plans, as VI. 9., the first number referring to the County Plans, the second number to the Parish Plans.

The dimensions of the sheets on the Six-inch scale being four miles by six miles, the area is twenty-four square miles, equal to 15,360 acres.

The following are the characters employed on the Ordnance Plans on the Scales of 1–2500, and 6 inches to a mile :—

County Names	C	Hundreds or Wards	H
Parishes, Ancient or Mother.....	P	Civil Parishes or Townships	T
Extra Parochial	E	Division of Townships	T

Municipal Wards.....W

Antiquities ..... { ROMAN / Druidical or Saxon / Norman or Subsequent

The descriptions of the boundaries are shown by the following initials :—

Centre of Stream	*C.S.*	Centre of Fence	*C.F.*
Centre of Road	*C.R.*	Top of Cop	*T.C.*
Side of Stream or Drain ...	*S.S.* or *S.D.*	Centre of Wall	*C.W.*
Root of Hedge	*R.H.*	Defaced	*Def.*
Face of Wall	*F.W.*	Track of Stream.....	*T.S.*

Undefined..... *Und.*

Where a change occurs in the boundaries, the symbol [o—o] is used to show the part at which the change takes place.

N.B.—The areas are computed to the centre of fence, or other boundary of enclosure, except in the following cases :—

(1.) When the fence or other boundary is also the boundary of a Parish or other Civil Division, which does not follow the centre of the fence, the area is calculated to the Parish or other boundary, and not to the centre.

(2.) The fences, &c., bounding either side of a railway are included wholly within its area.

N.B.—To convert Decimal Fractions of an Acre into Roods and Perches, multiply the decimal first by 4 and then by 40, preserving the same number of decimals in the product.

Examples—

	Acres.		Acres.
	633·357		527·013
	4		4
	1·428		·052
	40		40
A. R. P.		A. R. P.	
633 . 1 17	17·120	527 0 2	2·080

TABLE

FOR CONVERTING DECIMAL PARTS OF AN ACRE INTO ROODS AND PERCHES.

Perch.	0 Rood.	1 Rood.	2 Roods.	3 Roods.	Perch.	0 Rood.	1 Rood.	2 Roods.	3 Roods.
0	·000	·250	·500	·750	21	·131	·381	·631	·881
1	·006	·256	·506	·756	22	.137	·387	·637	·887
2	·012	·262	·512	·762	23	·144	·394	·644	·894
3	·019	·269	·519	·769	24	·150	·400	·650	·900
4	·025	·275	·525	·775	25	·156	·406	·656	·906
5	·031	·281	·531	·781	26	·162	·412	·662	·912
6	·037	·287	·537	·787	27	·169	·419	·669	·919
7	·044	·294	·544	·794	28	·175	·425	·675	·925
8	·050	·300	·550	·800	29	·181	·431	·681	·931
9	·056	·306	·556	·806	30	·187	·437	·687	·937
10	·062	·312	·562	·812	31	·194	·444	·694	·944
11	·069	·319	·569	·819	32	·200	·450	·700	·950
12	·075	·325	·575	·825	33	·206	·456	·706	·956
13	·081	·331	·581	.831	34	·212	·462	·712	·962
14	·087	·337	·587	·837	35	·219	·469	·719	·969
15	·094	·344	·594	·844	36	·225	·475	·725	·975
16	·100	·350	·600	·850	37	·231	·481	·731	·981
17	·106	·356	·606	·856	38	·237	·487	·737	·987
18	·112	·362	·612	·862	39	·244	·494	·744	·994
19	·119	·369	·619	·869	40	·250	·500	·750	1·000
20	·125	·375	·625	·875					

PARISH OF LUDGERSHALL,

IN THE

COUNTY OF WILTS—(SOUTHERN DIVISION).

HUNDRED OF AMESBURY.

No. of Sheet and Plan and No. on Plan.	Area in Acres.
Sheet XLVIII. 8:—	
1	76·853
2	·855
3	25·793
4	1·965
5	2·925
6	·146
7	4·148
8	123·373
8a	·478
9	11·942
10	3·283
11	·699
11a	1·076
12	·777
13	4·776
14	·267
15	·405
16	·363
17	2·799
18	1·712
19	1·386
20	63·392
21	1·579
Sheet XLIX. 5:—	
22	·339
23	3·336
24	22·370
25	·407
26	3·436
27	1·962
28	·234
29	1·541
30	8·049
31	41·950
32	·884
33	·647
34	41·258
35	·601
Sheet XLIX. 5:— (*cont^d.*)	
36	5·155
37	50·927
38	2·556
39	·213
40	1·199
41	·399
42	12·960
43	6·444
44	22·535
45	19·849
46	24·396
47	31·795
48	4·554
49	·669
50	·911
51	33·211
52	·804
53	36·289
54	13·516
55	2·620
56	29·802
57	·798
58	2·963
58a	1·485
59	1·433
60	2·002
61	3·178
Sheet XLIX. 6:—	
62	4·042
63	2·020
64	7·263
65	·361
66	3·798
67	2·191
68	·901
69	11·755
70	1·185
70a	·971
Sheet XLIX. 6:— (*cont^d.*)	
71	1·906
72	2·021
73	3·252
73a	·126
Sheet XLVIII. 12:—	
74	122·957
75	·550
76	·270
77	2·911
78	1·189
79	·481
80	·267
81	4·092
82	·312
83	5·489
84	2·653
85	8·057
86	2·651
87	1·378
88	4·113
89	4·146
90	1·645
91	·777
92	10·643
93	3·691
94	·136
95	1·979
96	·133
97	·369
98	·103
99	·549
100	·131
101	1·720
102	1·453
103	2·083
104	1·209
105	·628
106	4·048

No. of Sheet and Plan and No. on Plan.	Area in Acres.
Sheet XLVIII. 12 :—	
(*contd.*) 107	2·373
108	2·037
109	2·958
110	·884
111	·681
112	5·283
113	1·400
114	·500
115	3·928
116	12·018
117	7·286
118	·389
119	10·911
120	1·276
121	39·890
122	3·285
123	3·200
124	3·213
125	10·340
126	6·328
127	9·367
128	6·157
129	15·550
130	10·409
131	·607
132	2·119
133	34·315
134	10·781
135	4·002
136	13·537
Sheet XLVIII. 12 :—	
(*contd.*) 137	14·785
138	9·447
139	10·747
140	26·675
Sheet XLIX. 9 :—	
141	123·274
142	·371
143	1·961
144	10·751
145	11·070
146	10·685
147	15·582
148	18·536
149	1·846
150	10·500
151	9·151
152	5·228
153	4·274
154	·908
155	·199
156	1·089
157	17·276
158	·541
159	2·294
160	37·973
161	7·329
162	·599
163	6·073
164	·991
Sheet XLIX. 9 :—	
(*contd.*) 165	2·751
166	43·178
167	·337
168	72·169
169	·244
170	1·608
171	·970
172	4·785
173	·820
174	11·514
175	1·649
176	·890
177	·652
178	·248
179	25·148
Sheet XLIX. 10 :—	
180	·294
181	1·538
181a	·363
182	8·763
183	·931
184	18·774
Sheet XLIX. 13 :—	
185	·582
186	·503
	1789·164

RECAPITULATION.

1758·990	Land.
29·892	Roads.
·282	Water.
1789·164	Total area of the Parish of Ludgershall, in the County of Wilts.

INDEX TO PLACES

IN THE

PARISH OF LUDGERSHALL.

COUNTY OF WILTS.

Name of Place.	No. of Sheet.		Name of Place.	No. of Sheet.	
	6-inch scale.	25·344 in. scale.		6-inch scale.	25·344 in. scale.
Biddesden House -	XLIX.	10	Laurel House -	XLVIII.	12
Biddesden Farm -	"	9			
Bushydown Copse	"	5	Manor Farm -	"	8
Coldridge End -	"	"	Newdrove Plantation - -	"	12
Highfield House -	XLVIII.	12			
Hedge End Plantation - -	"	"	South Park - -	XLIX.	13
Ludgershall - -	"	"	Shoulder of Mutton Copse -	"	9

LONDON:
Printed by George E. Eyre and William Spottiswoode,
Printers to the Queen's most Excellent Majesty.
For Her Majesty's Stationery Office.
[1061.—50.—6/80.]

DEPÔTS FOR THE SALE OF ORDNANCE MAPS, &c.

ENGLAND AND WALES.

1, Saint Martin's Place, Charing Cross—LONDON.

SCOTLAND.

Ordnance Survey Office, Post-office Buildings—EDINBURGH.

IRELAND.

Ordnance Survey Office, Phœnix Park—DUBLIN.

ORDNANCE SURVEY OF ENGLAND.

BOOK OF REFERENCE TO THE PLAN

OF THE

PARISH OF MARTIN

(HUNDRED OF SOUTH DAMERHAM),

IN THE

COUNTY OF WILTS,

CONTAINING 4566·298 ACRES.

MAJOR-GENERAL JOHN CAMERON, C.B., R.E., F.R.S.,

DIRECTOR-GENERAL OF THE ORDNANCE SURVEY.

LONDON:
PRINTED BY GEORGE E. EYRE AND WILLIAM SPOTTISWOODE,
PRINTERS TO THE QUEEN'S MOST EXCELLENT MAJESTY.
FOR HER MAJESTY'S STATIONERY OFFICE

1877.

Price One Shilling.

ORDNANCE SURVEY OF ENGLAND.

BOOK OF REFERENCE TO THE PLAN

OF THE

PARISH OF MARTIN

(HUNDRED OF SOUTH DAMERHAM),

IN THE

COUNTY OF WILTS,

CONTAINING 4566·298 ACRES.

MAJOR-GENERAL JOHN CAMERON, C.B., R.E., F.R.S.,

DIRECTOR-GENERAL OF THE ORDNANCE SURVEY.

LONDON:
PRINTED BY GEORGE E. EYRE AND WILLIAM SPOTTISWOODE,
PRINTERS TO THE QUEEN'S MOST EXCELLENT MAJESTY.
FOR HER MAJESTY'S STATIONERY OFFICE

1877.

Price One Shilling.

[7412.—50.—8/77.]

ı on the
an inch,
square of

of each

ɜ Book.
ɔd are in-

—31·4.
heet con-
a double
ɔg to the

ɜix miles,

ıe Scales

..... W
..... *T*
..... *T*

axon

bsequent

s :—

..... *C.F.*
..... *T.C.*
..... *C.W.*
..... *Def.*
..... *T.S.*

show the

ORDNANCE SURVEY OF ENGLAND

PARISH OF MARTIN

EXPLANATORY REMARKS.

The scale of the Parish Plans is the 1-2500th of the actual length on the ground, and is equal to 25·344 inches to a mile, or 3·157 chains to an inch, which is very approximately equal to one square inch to one acre, the square of ·0018 inch being equal to one acre.

The length of each sheet is 1½ miles, and the width 1 mile, the area of each sheet is therefore 960 acres.

Each enclosure has a reference number to the area which is given in this Book.

The Braces (ʃ) on the plans are to indicate that the spaces so braced are included under the same reference number.

The Altitudes in feet above the Mean Level of the Sea are written thus—31·4.

The Scale of the Plans of the County is 6 inches to a mile, and each sheet contains the same area as 16 sheets of the Parish Plans. There is therefore a double reference number to each sheet, as VI. 9., the Roman Numerals referring to the County Plans, the Arabic Figures to the Parish Plans.

The dimensions of the sheets on the Six-inch scale being four miles by six miles, the area is twenty-four square miles, equal to 15,360 acres.

The following are the characters employed on the Ordnance Plans on the Scales of 1-2500, and 6 inches to a mile :—

County Names	C	Hundreds or Wards	W
Parishes	P	Townships	T
Extra Parochial	E	Division of Townships	T

Antiquities ..... { ROMAN / Druidical or Saxon / Norman or Subsequent

The descriptions of the boundaries are shown by the following initials :—

Centre of Stream	*C.S.*	Centre of Fence	*C.F.*
Centre of Road	*C.R.*	Top of Cop	*T.C.*
Side of Stream or Drain ...	*S.S.* or *S.D.*	Centre of Wall	*C.W.*
Root of Hedge	*R.H.*	Defaced	*Def.*
Face of Wall	*F.W.*	Track of Stream	*T.S.*

Undefined ..... *Und.*

Where a change occurs in the boundaries, the symbol [o—o] is used to show the part at which the change takes place.

N.B.—To convert Decimal Fractions of an Acre into Roods and Perches, multiply the decimal first by 4 and then by 40, preserving the same number of decimals in the product.

Examples—

	Acres.		Acres.
	633·357		527·013
	4		4
	1·428		·052
	40		40
A. R. P.	17·120	A. R. P.	2·080
633 1 17		527 0 2	

TABLE

FOR CONVERTING DECIMAL PARTS OF AN ACRE INTO ROODS AND PERCHES.

Perch.	0 Rood.	1 Rood.	2 Roods.	3 Roods.	Perch.	0 Rood.	1 Rood.	2 Roods.	3 Roods.
0	·000	·250	·500	·750	21	·131	·381	·631	·881
1	·006	·256	·506	·756	22	.137	·387	·637	·887
2	·012	·262	·512	·762	23	·144	·394	·644	·894
3	·019	·269	·519	·769	24	·150	·400	·650	·900
4	·025	·275	·525	·775	25	·156	·406	·656	·906
5	·031	·281	·531	·781	26	·162	·412	·662	·912
6	·037	·287	·537	·787	27	·169	·419	·669	·919
7	·044	·294	·544	·794	28	·175	·425	·675	·925
8	·050	·300	·550	·800	29	·181	·431	·681	·931
9	·056	·306	·556	·806	30	·187	·437	·687	·937
10	·062	·312	·562	·812	31	·194	·444	·694	·944
11	·069	·319	·569	·819	32	·200	·450	·700	·950
12	·075	·325	·575	·825	33	·209	·456	·706	·956
13	·081	·331	·581	.831	34	·212	·462	·712	·962
14	·087	·337	·587	·837	35	·216	·469	·719	·969
15	·094	·344	·594	·844	36	·225	·475	·725	·975
16	·100	·350	·600	·850	37	·231	·481	·731	·981
17	·106	·356	·606	·856	38	·237	·487	·737	·987
18	·112	·362	·612	·862	39	·244	·494	·744	·994
19	.119	·369	·619	·869	40	·250	·500	·750	1·000
20	·125	·375	·625	·875					

PARISH OF MARTIN,

IN THE

COUNTY OF WILTS—(SOUTHERN DIVISION).

HUNDRED OF SOUTH DAMERHAM.

No. on Plan.	Area in Acres.	Remarks.	No. on Plan.	Area in Acres.	Remarks.
1	15·582	Arable, &c.	40	5·678	Arable.
2	14·137	Arable, &c.	41	5·773	Arable.
3	·499	Wood.	42	4·603	Arable, &c.
4	3·631	Arable.	43	9·243	Arable.
5	5·665	Wood.	44	25·700	Arable.
6	26·118	Arable.	45	29·177	Arable, &c.
7	3·342	Embankment, &c.	46	20·570	Arable, &c.
8	15·344	Arable, &c.	47	5·523	Arable.
9	31·590	Arable, &c.	48	19·216	Arable.
10	3·681	Arable, &c.	49	·472	Road.
11	39·858	Arable.	50	8·509	Arable.
12	2·060	Embankment, &c.	51	9·066	Arable.
13	27·357	Pasture.	52	9·351	Arable.
14	10·332	Rough pasture, &c.	53	35·204	Arable.
15	2·794	Embankment, &c.	54	14·344	Arable.
16	65·088	Arable, &c.	55	14·732	Arable.
17	9·203	Rough pasture, &c.	56	8·900	Arable, &c.
18	9·577	Rough pasture, &c.	57	11·430	Arable, &c.
19	162·532	Rough pasture, &c.	57a	·242	Road.
20	64·296	Arable, &c.	58	13·831	Arable.
21	9·888	Arable.	59	14·749	Arable, &c.
22	9·737	Arable.	60	14·929	Arable, &c.
23	9·674	Arable.	61	2·196	Arable, &c.
24	9·683	Arable, &c.	62	40·164	Arable.
25	53·807	Arable.	63	36·722	Arable.
26	9·846	Arable.	64	15·136	Arable.
27	5·718	Arable.	65	16·267	Arable, &c.
28	5·890	Arable.	66	18·897	Arable, &c.
29	·546	Houses, garden, &c.	67	16·470	Arable.
30	5·615	Arable.	68	18·264	Arable.
31	5·441	Arable.	69	31·326	Arable.
32	1·325	Road.	70	55·229	Arable, &c.
33	6·570	Arable.	71	·172	House, yard, &c.
34	3·176	Road.	72	131·274	Arable.
35	55·955	Arable, &c.	73	92·829	Arable.
36	14·383	Road.	74	37·454	Arable, &c.
37	·770	Houses, garden, &c.	75	3·209	Arable.
38	9·231	Arable.	76	4·835	Road.
39	6·147	Arable.	77	·926	Arable.

No. on Plan.	Area in Acres.	Remarks.	No. on Plan.	Area in Acres.	Remarks.
78	4·409	Arable.	129	16·001	Arable, &c.
79	2·076	Arable.	130	4·342	Arable.
80	4·813	Arable.	131	19·121	Arable, &c.
81	·749	Arable.	132	11·058	Arable.
82	·326	Arable.	133	6·146	Arable.
83	11·872	Arable.	134	4·839	Arable.
84	10·125	Arable.	135	29·955	Arable.
85	10·819	Arable.	136	1·915	Road.
86	5·654	Arable.	137	7·163	Arable.
87	2·447	Arable.	138	7·227	Arable.
88	2·906	Arable.	139	4·907	Arable.
89	2·919	Arable.	140	6·084	Arable.
90	13·351	Arable.	141	7·034	Arable.
91	2·608	Arable.	142	8·956	Arable.
92	3·118	Arable.	143	15·335	Embankment, &c.
93	10·282	Arable.	144	23·058	Arable.
94	2·314	Road.	145	8·353	Arable.
95	2·624	Arable.	146	36·165	Arable.
96	6·973	Arable.	147	7·376	Arable.
97	9·542	Arable, &c.	148	41·716	Arable.
98	9·373	Arable, &c.	149	9·263	Arable.
99	2·176	Arable.	150	3·787	Road.
100	2·382	Arable.	151	14·375	Arable.
101	6·615	Arable.	152	12·318	Arable.
102	6·712	Arable.	153	13·236	Arable.
103	5·573	Arable.	154	10·498	Arable.
104	5·989	Arable.	155	2·514	Arable.
105	7·060	Arable.	156	·519	Arable.
106	4·524	Arable.	157	·881	Arable.
107	7·478	Arable.	158	·454	Arable.
108	10·896	Arable.	159	2·335	Arable.
109	4·197	Road.	160	6·242	Arable.
110	6·802	Arable.	161	14·320	Arable.
111	4·617	Arable, &c.	162	9·667	Arable.
112	13·002	Arable, &c.	163	6·678	Arable.
113	11·854	Arable.	164	7·389	Garden.
114	19·077	Arable.	165	12·399	Arable.
115	35·168	Arable.	166	5·236	Arable, &c.
116	21·561	Arable.	167	·859	Arable.
117	1·930	Road.	168	·501	Arable.
118	13·562	Arable.	169	·294	Arable.
119	8·235	Arable.	170	·253	Arable.
120	4·513	Road.	171	·156	Arable.
121	13·640	Arable.	172	3·692	Arable.
122	41·436	Arable.	173	2·255	Arable.
123	40·817	Arable, &c.	174	3·125	Arable.
124	·535	Houses, garden, &c.	175	3·778	Arable.
125	19·550	Arable.	176	24·127	Arable, &c.
126	53·399	Arable, &c.	176a	1·873	Pasture, &c.
126a	2·736	Wood.	177	8·736	Arable, &c.
127	25·424	Arable, &c.	178	1·089	Pasture.
128	374·174	Pasture, &c.	179	14·233	Arable.

No. on Plan.	Area in Acres.	Remarks.	No. on Plan.	Area in Acres.	Remarks.
180	6·573	Arable.	226	8·789	Arable.
181	1·252	Pasture.	227	8·179	Pasture.
182	2·731	Arable.	228	8·148	Arable.
183	2·191	Arable, &c.	229	2·414	Road.
184	2·326	Pasture.	230	9·930	Arable.
185	17·582	Arable.	231	121·738	Arable, &c.
186	·771	Pasture, &c.	232	11·503	Arable.
186a	·470	Pasture.	233	1·165	Arable.
187	7·064	Arable, &c.	234	1·448	Shed, pasture, &c.
188	2·309	Arable.	235	·136	Pond.
189	3·916	Arable.	236	·556	Arable.
189a	1·673	Pasture, &c.	237	2·125	Pasture, &c.
190	1·338	Arable.	237a	·897	Arable, &c.
191	·860	Church and graveyard.	238	1·143	Pasture.
			239	·126	Road.
192	·690	Pasture, &c.	240	·423	Pasture.
193	·432	Pasture, &c.	241	·752	Pasture.
194	4·234	Pasture, &c.	241a	·622	Pasture, &c.
195	·973	Arable.	242	1·004	Pasture, &c.
196	2·247	Arable.	243	1·770	Arable.
197	1·426	Pasture, &c.	244	·550	Arable.
198	4·403	Arable, &c.	245	·889	Arable, &c.
199	4·084	Pasture, &c.	246	·913	Arable, &c.
200	3·584	Arable, &c.	247	3·799	Arable, &c.
200a	·736	Houses, garden, &c.	248	6·303	Arable, &c.
201	5·706	Arable, &c.	248a	·692	Pasture.
202	18·313	Arable, &c.	249	2·018	Road.
203	4·715	Arable.	250	9·225	Arable.
204	15·046	Arable.	251	21·947	Arable.
205	17·092	Arable.	252	20·748	Arable.
206	·286	Houses, gardens, &c.	253	16·151	Arable.
207	1·034	Pasture, &c.	254	13·412	Arable.
208	1·732	Pasture, &c.	255	·160	House, garden, &c.
209	1·457	Houses, gardens, &c.	256	2·225	Pasture.
210	·345	House, garden, &c.	257	·769	Pasture, &c.
211	1·578	Pasture.	258	·504	Pasture.
212	·490	Pasture.	259	·515	Pasture, &c.
213	·139	House and garden.	260	5·014	Pasture, &c.
214	·435	Shed, garden, &c.	261	2·166	Pasture, &c.
215	1·687	Pasture.	262	1·356	Pasture.
216	1·393	Houses, garden, &c.	263	·623	Pasture, &c.
216a	1·254	Houses, garden, &c.	264	3·956	Arable.
217	4·390	Arable.	264a	2·856	Pasture, &c.
218	3·202	Arable.	265	1·132	Pasture.
218a	2·197	Pasture.	266	·272	House and garden.
219	3·502	Pasture, &c.	267	·478	Pasture, &c.
220	11·883	Arable.	268	·507	Pasture, &c.
221	41·688	Arable, &c.	268a	1·998	Pasture.
222	79·288	Arable, &c.	269	·121	Garden.
223	1·087	Road.	270	·293	Pond.
224	18·667	Arable, &c.	271	·627	Houses, garden, &c.
225	8·913	Arable.	271a	1·214	Pasture, &c.

No. on Plan.	Area in Acres.	Remarks.	No. on Plan.	Area in Acres.	Remarks.
272	·240	Houses, garden, &c.	297	2·514	Pasture, &c.
273	1·538	Pasture, &c.	298	68·309	Arable.
274	2·823	Road.	299	2·512	Embankment, &c.
275	·725	Pasture.	300	99·608	Arable, &c.
276	·584	Arable.	301	2·137	Houses, garden, &c.
277	15·780	Arable.	302	1·532	Embankment, &c.
278	·600	Road.	303	7·743	Arable, &c.
278a	1·067	Pasture.	304	36·231	Arable, &c.
279	2·088	Houses, gardens, &c.	305	·374	Road.
279a	1·346	Houses, garden, &c.	306	22·681	Arable.
280	·501	Houses, gardens, &c.	307	2·563	Pasture.
280a	1·219	Orchard.	308	·682	Pasture.
281	1·123	Pasture, &c.	309	19·750	Arable.
281a	1·428	Garden and orchard.	310	39·081	Wood.
282	·287	Road.	311	3·126	Wood.
282a	1·723	Garden, orchard, &c.	312	3·209	Arable, &c.
283	·787	Pasture, &c.	313	3·354	Road.
284	1·369	Pasture.	314	4·513	Arable, &c.
285	1·567	Arable.	315	3·429	Arable.
286	236·391	Pasture, &c.	316	6·974	Arable.
287	8·350	Arable, &c.	317	2·231	Road.
288	1·486	Rough pasture, &c.	318	77·403	Wood.
289	46·473	Arable, &c.			
290	112·832	Pasture, &c.		4533·385	Area of the numbered part of the Parish.
291	5·342	Pasture, &c.			
292	97·513	Arable, &c.		32·913	Village of Martin (part of—unnumbered).
293	2·360	Road.			
294	8·601	Pasture, &c.			
295	25·241	Arable.			
296	16·893	Arable.		4566·298	Total area of the Parish.

RECAPITULATION.

4505·106	Land.
60·763	Roads.
·429	Water.
4566·298	Total area of the Parish of Martin, in the County of Wilts.

INDEX TO PLACES

IN THE

PARISH OF MARTIN.

COUNTY OF WILTS.

Name of Place.	No. of Sheet. 6-inch scale.	No. of Sheet. 25·344 in. scale.
All Saints' Church (Vicarage) -	LXXV.	8
Allen River -	"	"
Botley's Farm -	"	"
Bustard Manor Farm	"	"
Bockerly Ditch -	"	7
Barrows - -	"	"
Blagdon Hill Wood	"	12
Blackheath Down	"	"
Camp - - -	"	7
Dennett's Farm -	"	8
Drove End - -	"	3
Down Barn -	"	4
East Martin -	"	8
Fawlett's Farm -	"	"
Furze Down -	LXX.	16
Garrett's Farm -	LXXV.	8
Grim's Ditch -	LXX.	16
Hancock's Farm -	LXXV.	8
Harris's Farm -	"	"
Kites Nest Farm -	"	12
King's Farm -	"	8
Martin - -	LXXV.	8
Middle Lane -	"	7
Martin Wood -	"	16
Methodist Chapel (Primitive) -	"	8
Martin Down -	"	7
Martin Down -	"	3
Post Office - -	"	8
Prince's Farm -	"	"
Read's Farm -	"	"
Roman Road -	"	3
School (Boys and Girls) - -	"	8
Sweetapples Farm	"	"
Talk's Farm -	"	"
Thane's Farm -	"	"
Tidpit - -	"	"
Townsend Lane -	"	"
Tidpit Common Down -	"	12
Upper Farm -	LXXVI.	1
Vicarage - -	LXXV.	8

LONDON:
Printed by GEORGE E. EYRE and WILLIAM SPOTTISWOODE,
Printers to the Queen's most Excellent Majesty.
For Her Majesty's Stationery Office.

DEPÔTS FOR THE SALE OF ORDNANCE MAPS, &c.

ENGLAND AND WALES.

1, Saint Martin's Place, Charing Cross—LONDON.

SCOTLAND.

Ordnance Survey Office, Post-office Buildings—EDINBURGH.

IRELAND.

Ordnance Survey Office, Phœnix Park—DUBLIN.

ORDNANCE SURVEY OF ENGLAND.

BOOK OF REFERENCE TO THE PLAN

OF THE

PARISH OF MARSTON MEYSEY

(HUNDRED OF HIGHWORTH CRICKLADE AND STAPLE),

IN THE

COUNTY OF WILTS,

CONTAINING 1334·415 ACRES.

MAJOR-GENERAL JOHN CAMERON, C.B., R.E., F.R.S.,
DIRECTOR-GENERAL OF THE ORDNANCE SURVEY.

LONDON:
PRINTED BY GEORGE E. EYRE AND WILLIAM SPOTTISWOODE,
PRINTERS TO THE QUEEN'S MOST EXCELLENT MAJESTY.
FOR HER MAJESTY'S STATIONERY OFFICE.

1876.

Price One Shilling.

ORDNANCE SURVEY OF ENGLAND.

BOOK OF REFERENCE TO THE PLAN

OF THE

PARISH OF MARSTON MEYSEY

(HUNDRED OF HIGHWORTH CRICKLADE AND STAPLE),

IN THE

COUNTY OF WILTS,

CONTAINING 1334·415 ACRES.

MAJOR-GENERAL JOHN CAMERON, C.B., R.E., F.R.S.,

DIRECTOR-GENERAL OF THE ORDNANCE SURVEY.

LONDON:

PRINTED BY GEORGE E. EYRE AND WILLIAM SPOTTISWOODE,

PRINTERS TO THE QUEEN'S MOST EXCELLENT MAJESTY.

FOR HER MAJESTY'S STATIONERY OFFICE.

1876.

Price One Shilling.

[7412.—50.—9/76.]

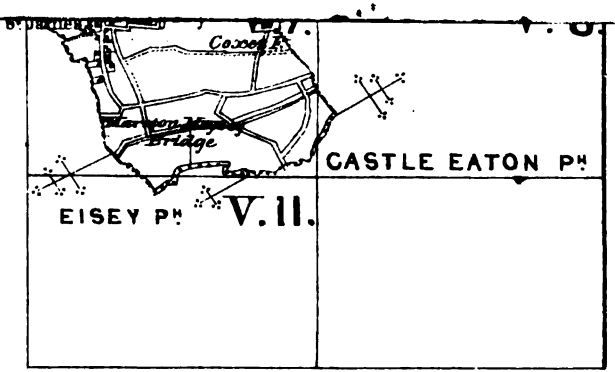
Coxwell
Bridge
CASTLE EATON Pn
EISEY Pn
V.11.

EXPLANATORY REMARKS.

The scale of the Parish Plans is the 1-2500th of the actual length on the ground, and is equal to 25·344 inches to a mile, or 3·157 chains to an inch, which is very approximately equal to one square inch to one acre, the square of 1·0018 inch being equal to one acre.

The length of each sheet is 1½ miles, and the width 1 mile, the area of each sheet is therefore 960 acres.

Each enclosure has a reference number to the area which is given in this Book.

The Braces (ʃ) on the plans are to indicate that the spaces so braced are included under the same reference number.

The Altitudes in feet above the Mean Level of the Sea are written thus—31·4.

The Scale of the Plans of the County is 6 inches to a mile, and each sheet contains the same area as 16 sheets of the Parish Plans. There is therefore a double reference number to each sheet, as VI. 9., the Roman Numerals referring to the County Plans, the Arabic Figures to the Parish Plans.

The dimensions of the sheets on the Six-inch scale being four miles by six miles the area is twenty-four square miles, equal to 15,360 acres.

The following are the characters employed on the Ordnance Plans on the Scales of 1-2500, and 6 inches to a mile :—

County Names	C	Hundreds or Wards	W
Parishes	P	Townships	T
Extra Parochial	E	Division of Townships	T

Antiquities ..... { ROMAN / Druidical or Saxon / Norman or Subsequent

The descriptions of the boundaries are shown by the following initials :—

Centre of Stream	*C.S.*	Centre of Fence	*C.F.*
Centre of Road	*C.R.*	Top of Cop	*T.C.*
Side of Stream or Drain ...	*S.S.* or *S.D.*	Centre of Wall	*C.W.*
Root of Hedge	*R.H.*	Defaced	*Def.*
Face of Wall	*F.W.*	Track of Stream	*T.S.*

Undefined ..... *Und.*

Where a change occurs in the boundaries, the symbol [o—o] is used to show the part at which the change takes place.

N.B.—To convert Decimal Fractions of an Acre into Roods and Perches, multiply the decimal first by 4 and then by 40, preserving the same number of decimals in the product.

Examples—

			Acres.				Acres.
			633·357				527·013
			4				4
			1·428				·052
			40				40
A.	R.	P.		A.	R.	P.	
633	1	17	17·120	527	0	2	2·080

TABLE

FOR CONVERTING DECIMAL PARTS OF AN ACRE INTO ROODS AND PERCHES.

Perch.	0 Rood.	1 Rood.	2 Roods.	3 Roods.	Perch.	0 Rood.	1 Rood.	2 Roods.	3 Roods.
0	·000	·250	·500	·750	21	·131	·381	·631	·881
1	·006	·256	·506	·756	22	.137	·387	·637	·887
2	·012	·262	·512	·762	23	·144	·394	·644	·894
3	·019	·269	·519	·769	24	·150	·400	·650	·900
4	·025	·275	·525	·775	25	·156	·406	·656	·906
5	·031	·281	·531	·781	26	·162	·412	·662	·912
6	·037	·287	·537	·787	27	·169	·419	·669	·919
7	·044	·294	·544	·794	28	·175	·425	·675	·925
8	·050	·300	·550	·800	29	·181	·431	·681	·931
9	·056	·306	·556	·806	30	·187	·437	·687	·937
10	·062	·312	·562	·812	31	·194	·444	·694	·944
11	·069	·319	·569	·819	32	·200	·450	·700	·950
12	·075	·325	·575	·825	33	·209	·456	·706	·956
13	·081	·331	·581	.831	34	·212	·462	·712	·962
14	·087	·337	·587	·837	35	·216	·469	·719	·969
15	·094	·344	·594	·844	36	·225	·475	·725	·975
16	·100	·350	·600	·850	37	·231	·481	·731	·981
17	·106	·356	·606	·856	38	·237	·487	·737	·987
18	·112	·362	·612	·862	39	·244	·494	·744	·994
19	.119	·369	·619	·869	40	·250	·500	·750	1·000
20	·125	·375	·625	·875					

PARISH OF MARSTON MEYSEY,

IN THE

COUNTY OF WILTS—(NORTHERN DIVISION).

HUNDRED OF HIGHWORTH CRICKLADE AND STAPLE.

No. on Plan.	Area in Acres.	Remarks.	No. on Plan.	Area in Acres.	Remarks.
1	1·374	Pasture.	40	·574	Orchard.
2	·096	Wood.	41	3·097	Pasture, &c.
3	9·458	Arable.	42	8·332	Arable.
4	1·435	Road.	43	6·728	Pasture.
5	·307	House, garden, &c.	44	1·075	Houses, garden, &c.
6	3·285	Arable.	45	8·610	Arable.
7	1·298	Arable.	46	1·892	Road.
8	4·368	Arable.	47	11·590	Pasture, &c.
9	4·836	Arable.	48	11·075	Pasture, &c.
10	·294	Wood.	49	·127	Wood.
11	8·654	Arable.	50	2·992	Pasture.
12	·449	Wood.	51	·113	Wood.
13	6·179	Pasture, &c.	52	5·205	Pasture.
14	5·724	Arable.	53	4·547	Arable.
15	12·163	Arable.	54	4·643	Pasture.
16	5·103	Arable.	55	2·431	Wood.
17	21·350	House, arable, &c.	56	6·447	Pasture, &c.
18	4·185	Arable.	57	4·169	Pasture, &c.
19	3·027	Road.	58	8·271	Pasture, &c.
20	2·263	Arable.	59	4·463	Pasture.
21	18·577	Arable.	60	7·675	Arable.
22	·201	Pasture.	61	1·194	Wood.
23	1·929	Pasture.	62	13·963	Arable, &c.
24	·157	Houses, yards, &c.	63	3·187	Pasture, &c.
25	1·120	Road.	64	·328	Road.
26	6·368	Arable.	65	5·190	Arable, &c.
27	1·487	Arable.	66	9·328	Arable, &c.
28	·453	Wood.	67	10·747	Arable, &c.
29	8·542	Pasture, &c.	68	3·779	Pasture.
30	7·716	Arable, &c.	69	6·997	Arable.
31	3·010	Pasture.	70	7·200	Pasture.
32	3·613	Pasture, &c.	71	29·572	Arable.
33	30·531	Arable, &c.	72	2·274	Arable.
34	6·657	Pasture, &c.	73	4·011	Arable.
35	·132	House and garden.	74	6·237	Arable.
36	5·581	Arable.	75	·556	Road.
37	4·439	Arable.	76	8·042	Arable.
38	3·571	Pasture.	77	10·538	Pasture.
39	1·361	Orchard.	78	12·709	Pasture.

No. on Plan.	Area in Acres.	Remarks.	No. on Plan.	Area in Acres.	Remarks.
79	6·209	Arable.	131	3·983	Garden.
80	8·415	Road.	132	4·953	Pasture.
81	5·708	Arable.	133	5·280	Pasture.
82	·320	Gardens.	134	5·983	Arable.
83	15·537	Arable.	135	4·962	Pasture.
84	2·161	Arable.	136	7·664	Arable.
85	1·628	Arable.	137	1·039	Pasture.
86	·844	Road.	138	1·113	Houses, garden, &c.
87	7·778	Arable.	139	·627	Houses, garden, &c.
88	18·163	Arable.	140	1·850	Houses, garden, &c.
89	2·025	Arable, &c.	141	·738	Pasture.
90	12·961	Arable.	142	1·647	Orchard.
91	2·447	Wood.	143	·680	Road.
92	32·267	Arable, &c.	144	1·553	Pasture, &c.
93	1·065	Road.	145	·924	Pasture.
94	14·470	Pasture.	146	·733	Houses, garden, &c.
95	·167	Gardens.	147	1·626	Pasture, &c.
96	·330	Gardens.	148	·968	Pasture.
97	·131	Garden.	149	·410	House, garden, &c.
98	·315	Houses, garden, &c.	150	1·307	Pasture.
99	7·225	Pasture.	151	12·509	Arable.
100	15·526	Arable.	152	16·677	Arable.
101	3·765	Arable.	153	16·638	Arable, &c.
102	7·714	Pasture, &c.	154	·297	House, yard, &c.
103	6·899	Arable.	155	7·176	Arable, &c.
104	8·491	Pasture.	156	14·621	Arable, &c.
105	·731	Houses, gardens, &c.	157	13·490	Arable.
106	·385	Houses and yards.	158	6·517	Arable, &c.
107	6·811	Pasture, &c.	159	14·378	Arable, &c.
108	14·001	Pasture, &c.	160	15·323	Arable.
109	26·377	Arable, &c.	161	4·201	Arable.
110	·851	Wood.	162	10·402	Pasture.
111	9·393	Pasture.	163	7·012	Arable.
112	·595	Wood.	164	7·736	Arable.
113	22·322	Arable, &c.	165	15·262	Arable.
114	7·312	Houses, garden, &c.	166	·294	Wood.
115	·183	Church and yard.	167	7·529	Arable.
116	2·755	Pasture.	168	14·214	Arable, &c.
117	·237	Osiers.	169	·795	Orchard.
118	·454	Pasture.	170	·743	Houses, garden, &c.
119	2·835	Orchard.	171	1·690	Orchard.
120	·127	House and garden.	172	·183	Ponds.
121	1·289	Houses, gardens, &c.	173	8·745	Pasture.
122	·549	Orchard.	174	4·113	Garden.
123	1·299	Houses, gardens, &c.	175	2·829	Garden.
124	6·478	Pasture.	176	·289	Road.
125	1·982	Orchard.	177	6·100	Arable.
126	4·612	Pasture.	178	6·295	Arable.
127	6·000	Pasture, &c.	179	3·990	Arable.
128	6·359	Pasture.	180	4·267	Pasture, &c.
129	2·313	Arable.	181	2·408	Pasture.
130	3·008	Road.	182	·211	Garden.

No. on Plan.	Area in Acres.	Remarks.	No. on Plan.	Area in Acres.	Remarks.
182a	1·988	Arable.	216	4·035	Pasture.
183	·173	Pasture.	217	4·871	Pasture.
184	6·996	Arable.	218	2·306	Pasture, &c.
185	5·230	Arable.	219	2·191	Road.
186	·122	House, garden, &c.	220	1·479	Pasture.
187	10·685	Pasture, &c.	221	1·740	Pasture, &c.
188	4·489	Pasture, &c.	222	1·956	Pasture.
189	8·157	Pasture, &c.	223	·348	Stream.
190	·503	Road.	224	19·386	Pasture.
191	1·899	Pasture.	225	3·642	Pasture, &c.
192	·184	House, garden, &c.	226	·505	Pasture.
193	3·204	Pasture, &c.	227	·571	Pasture.
194	1·866	Pasture, &c.	228	·294	Pasture.
195	2·405	Pasture, &c.	229	2·444	Pasture.
196	3·550	Pasture, &c.	230	15·593	Pasture, &c.
197	9·831	Pasture, &c.	231	·259	Pasture.
198	14·004	Arable.	232	1·060	Pasture, &c.
199	·294	Garden, &c.	233	15·822	Pasture, &c.
200	6·324	Road.	234	2·485	River.
201	3·907	Pasture, &c.	235	7·352	Pasture, &c.
202	11·045	Arable, &c.	236	9·221	Pasture, &c.
203	1·047	Pasture.	237	2·162	Pasture.
204	6·675	Canal.	238	1·203	Arable, &c.
205	1·449	Towing path.	239	·426	Pasture.
206	3·035	Arable.	240	3·703	Arable.
207	4·117	Arable, &c.	241	2·430	Arable.
208	2·452	Pasture, &c.	242	19·592	Pasture, &c.
209	16·579	Arable, &c.	243	17·495	Pasture, &c.
210	3·111	Pasture.	244	2·567	Arable.
211	2·893	Road.	245	6·008	Pasture.
212	1·092	Arable.	246	·810	River.
213	4·916	Pasture, &c.			
214	4·088	Pasture.		1334·415	
215	4·155	Pasture, &c.			

RECAPITULATION.

1287·895	Land.
36·019	Roads.
10·501	Water.
1334·415	Total area of the Parish of Marston Meysey, in the County of Wilts.

*** The whole of the Parish of Marston Meysey is within the Parliamentary Borough of Cricklade.

INDEX TO PLACES

IN THE

PARISH OF MARSTON MEYSEY.

COUNTY OF WILTS.

Name of Place.	No. of Sheet.		Name of Place.	No. of Sheet.	
	6-inch scale.	25·344 in. scale.		6-inch scale.	25·344 in. scale.
Broadmoor Hill Farm - -	II.	15	Round House -	V.	7
Coxe's Farm -	V.	7	St. James's Church (Vicarage) -	"	"
Marston Meysey -	"	"	Vicarage - -	"	"
Manor Farm -	"	"	Wetstone Houses -	"	"
Marston Meysey Wharf - -	"	"			
Marsh Hill Farm -	"	3			

LONDON:
Printed by George E. Eyre and William Spottiswoode,
Printers to the Queen's most Excellent Majesty.
For Her Majesty's Stationery Office.

DEPÔTS FOR THE SALE OF ORDNANCE MAPS, &c.

ENGLAND AND WALES.

1, Saint Martin's Place, Charing Cross—LONDON.

SCOTLAND.

Ordnance Survey Office, Post-office Buildings—EDINBURGH.

IRELAND.

Ordnance Survey Office, Phœnix Park—DUBLIN.

ORDNANCE SURVEY OF ENGLAND.

BOOK OF REFERENCE TO THE PLAN

OF

MELCHET PARK—(EXTRA PAROCHIAL),

HUNDRED OF ALDERBURY (DETACHED),

IN THE

COUNTY OF WILTS,

CONTAINING 535·833 ACRES.

MAJOR-GENERAL JOHN CAMERON, C.B., R.E., F.R.S.,
DIRECTOR-GENERAL OF THE ORDNANCE SURVEY.

LONDON:
PRINTED BY GEORGE E. EYRE AND WILLIAM SPOTTISWOODE,
PRINTERS TO THE QUEEN'S MOST EXCELLENT MAJESTY.
FOR HER MAJESTY'S STATIONERY OFFICE,

1877.

Price One Shilling.

ORDNANCE SURVEY OF ENGLAND.

BOOK OF REFERENCE TO THE PLAN

OF

MELCHET PARK—(EXTRA PAROCHIAL),

HUNDRED OF ALDERBURY (DETACHED),

IN THE

COUNTY OF WILTS,

CONTAINING 535·833 ACRES.

MAJOR-GENERAL JOHN CAMERON, C.B., R.E., F.R.S.,
DIRECTOR-GENERAL OF THE ORDNANCE SURVEY.

LONDON:
PRINTED BY GEORGE E. EYRE AND WILLIAM SPOTTISWOODE,
PRINTERS TO THE QUEEN'S MOST EXCELLENT MAJESTY.
FOR HER MAJESTY'S STATIONERY OFFICE.

1877.

Price One Shilling.

[7412.—50.—4/77.]

ho
ch,
of

ch

n-

n-
le
he

s

es

!

!

e

ORDNANCE SURVEY OF ENGLAND

MELCHET PARK *(Ex.Par:)*

WILTSHIRE

EXPLANATORY REMARKS.

The scale of the Parish Plans is the 1-2500th of the actual length on the ground, and is equal to 25·344 inches to a mile, or 3·157 chains to an inch, which is very approximately equal to one square inch to one acre, the square of 1·0018 inch being equal to one acre.

The length of each sheet is 1½ miles, and the width 1 mile, the area of each sheet is therefore 960 acres.

Each enclosure has a reference number to the area which is given in this Book.

The Braces (ʃ) on the plans are to indicate that the spaces so braced are included under the same reference number.

The Altitudes in feet above the Mean Level of the Sea are written thus—31·4.

The Scale of the Plans of the County is 6 inches to a mile, and each sheet contains the same area as 16 sheets of the Parish Plans. There is therefore a double reference number to each sheet, as VI. 9., the Roman Numerals referring to the County Plans, the Arabic Figures to the Parish Plans.

The dimensions of the sheets on the Six-inch scale being four miles by six miles the area is twenty-four square miles, equal to 15,360 acres.

The following are the characters employed on the Ordnance Plans on the Scales of 1-2500, and 6 inches to a mile :—

County Names	C	Hundreds or Wards	W
Parishes	P	Townships	T
Extra Parochial	E	Division of Townships	T

Antiquities ..... { ROMAN / Druidical or Saxon / Norman or Subsequent

The descriptions of the boundaries are shown by the following initials :—

Centre of Stream	*C.S.*	Centre of Fence	*C.F.*
Centre of Road	*C.R.*	Top of Cop	*T.C.*
Side of Stream or Drain ...	*S.S.* or *S.D.*	Centre of Wall	*C.W.*
Root of Hedge	*R.H.*	Defaced	*Def.*
Face of Wall	*F.W.*	Track of Stream	*T.S.*

Undefined ..... *Und.*

Where a change occurs in the boundaries, the symbol [o—o] is used to show the part at which the change takes place.

N.B.—To convert Decimal Fractions of an Acre into Roods and Perches, multiply the decimal first by 4 and then by 40, preserving the same number of decimals in the product.

Examples—

	Acres.		Acres.
	633·357		527·013
	4		4
	1·428		·052
	40		40
A. R. P.		A. R. P.	
633 1 17	17·120	527 0 2	2·080

TABLE

FOR CONVERTING DECIMAL PARTS OF AN ACRE INTO ROODS AND PERCHES.

Perch.	0 Rood.	1 Rood.	2 Roods.	3 Roods.	Perch.	0 Rood.	1 Rood.	2 Roods.	3 Roods.
0	·000	·250	·500	·750	21	·131	·381	·631	·881
1	·006	·256	·506	·756	22	.137	·387	·637	·887
2	·012	·262	·512	·762	23	·144	·394	·644	·894
3	·019	·269	·519	·769	24	·150	·400	·650	·900
4	·025	·275	·525	·775	25	·156	·406	·656	·906
5	·031	·281	·531	·781	26	·162	·412	·662	·912
6	·037	·287	·537	·787	27	·169	·419	·669	·919
7	·044	·294	·544	·794	28	·175	·425	·675	·925
8	·050	·300	·550	·800	29	·181	·431	·681	·931
9	·056	·306	·556	·806	30	·187	·437	·687	·937
10	·062	·312	·562	·812	31	·194	·444	·694	·944
11	·069	·319	·569	·819	32	·200	·450	·700	·950
12	·075	·325	·575	·825	33	·206	·456	·706	·956
13	·081	·331	·581	·831	34	·212	·462	·712	·962
14	·087	·337	·587	·837	35	·219	·469	·719	·969
15	·094	·344	·594	·844	36	·225	·475	·725	·975
16	·100	·350	·600	·850	37	·231	·481	·731	·981
17	·106	·356	·606	·856	38	·237	·487	·737	·987
18	·112	·362	·612	·862	39	·244	·494	·744	·994
19	·119	·369	·619	·869	40	·250	·500	·750	1·000
20	·125	·375	·625	·875					

PARISH OF MILSTON,

IN THE

COUNTY OF WILTS—(SOUTHERN DIVISION).

HUNDRED OF AMESBURY.

No. of Sheet and Plan and No. on Plan.	Area in Acres.
Sheet XLVIII. 14:—	
1	7·202
2	1·038
3	3·150
Sheet LIV. 4:—	
4	64·934
5	3·181
6	·428
Sheet LV. 1:—	
7	356·259
8	8·551
9	1·647
10	·299
11	16·079
12	·779
13	1·739
14	·622
15	·439
16	2·974
17	21·781
18	144·082
19	188·813
Sheet LV. 2:—	
20	·389
21	·212
22	·166
23	·126
24	4·090
25	·882
26	1·142
27	·752
28	3·885
29	5·237
30	4·892
31	199·868
32	3·519
33	4·574
Sheet LV. 2:— (*cont^d.*)	
34	98·561
35	·352
36	1·810
37	·223
38	3·775
39	2·138
40	7·099
41	·886
42	·311
43	·841
45	5·468
46	5·844
47	·294
48	3·827
49	17·349
50	3·371
51	135·892
52	43·184
53	1·891
54	36·315
55	2·485
56	4·181
57	84·456
Sheet LIV. 8:—	
58	1·333
59	17·150
60	·214
61	3·046
62	·121
63	·282
64	1·578
65	·650
66	·208
67	·350
68	·304
69	2·414
70	1·281
71	2·168
Sheet LIV. 8:— (*cont^d.*)	
72	·618
73	·515
74	·740
75	1·346
76	1·200
77	6·574
77a	·586
78	2·310
79	6·204
80	1·212
81	15·982
82	1·929
83	3·314
84	1·529
85	3·226
86	1·016
87	9·191
88	4·030
89	4·895
90	2·508
91	8·532
91a	·687
92	25·733
93	18·767
94	·060
95	1·563
96	·580
97	·609
98	1·414
99	·327
100	4·933
101	·539
102	6·175
103	·388
104	·891
105	1·088
106	1·104
107	·830
108	·156

No. of Sheet and Plan and No. on Plan.	Area in Acres.	No. of Sheet and Plan and No. on Plan.	Area in Acres.	No. of Sheet and Plan and No. on Plan.	Area in Acres.
Sheet LIV. 8 :—		Sheet LV. 5 :—		Sheet LV. 6 :—	
(*cont^d.*) 108a	·124	(*cont^d.*) 113	18·497	(*cont^d.*) 118	2·805
109	·390	113a	·902	119	140·819
109a	·902	114	2·325	119a	31·847
110	4·184	115	·511	120	3·779
Sheet LV. 5 :—		116	·202		2264·984
111	343·359	Sheet LV. 6 :—			
112	3·649	117	22·005		

RECAPITULATION.

2222·446	Land.
36·905	Roads.
5·633	Water.
2264·984	Total area of the Parish of Milston, in the County of Wilts.

INDEX TO PLACES

IN THE

PARISH OF MILSTON.

COUNTY OF WILTS.

Name of Place.	No. of Sheet.		Name of Place.	No. of Sheet.	
	6-inch scale.	25·344 in. scale.		6-inch scale.	25·344 in. scale.
Brigmerston -	LIV.	8	Rectory - -	LIV.	8
Brigmerston Farm-	"	"	River Avon - -	"	"
Brigmerston House	"	"			
Brigmerston Corner	"	"	St. Mary's Church (Rectory) - -	"	"
Milston - -	"	"			
Milston Mill (Corn)	"	"	Salisbury Plain -	"	8, &c.
Milston Farm -	"	"			
Ninemile River -	LV.	2	School (Boys and Girls) - -	"	8.

LONDON:
Printed by George E. Eyre and William Spottiswoode,
Printers to the Queen's most Excellent Majesty.
For Her Majesty's Stationery Office.
[1061.—50.—2/80.]

LONDON:
Printed by George E. Eyre and William Spottiswoode,
Printers to the Queen's most Excellent Majesty.
For Her Majesty's Stationery Office.
[1061.—50.—2/80.]

DEPÔTS FOR THE SALE OF ORDNANCE MAPS, &c.

ENGLAND AND WALES.

1, Saint Martin's Place, Charing Cross—LONDON.

SCOTLAND.

Ordnance Survey Office, Post-office Buildings—EDINBURGH.

IRELAND.

Ordnance Survey Office, Phœnix Park—DUBLIN.

ORDNANCE SURVEY OF ENGLAND.

BOOK OF REFERENCE TO THE PLAN

OF THE

PARISH OF MINETY

(HUNDRED OF MALMESBURY),

IN THE

COUNTY OF WILTS,

CONTAINING 3680·596 ACRES.

MAJOR-GENERAL JOHN CAMERON, C.B., R.E., F.R.S.,
DIRECTOR-GENERAL OF THE ORDNANCE SURVEY.

LONDON:
PRINTED BY GEORGE E. EYRE AND WILLIAM SPOTTISWOODE,
PRINTERS TO THE QUEEN'S MOST EXCELLENT MAJESTY,
FOR HER MAJESTY'S STATIONERY OFFICE.

1876.

Price One Shilling and Sixpence.

ORDNANCE SURVEY OF ENGLAND.

BOOK OF REFERENCE TO THE PLAN

OF THE

PARISH OF MINETY

(HUNDRED OF MALMESBURY),

IN THE

COUNTY OF WILTS,

CONTAINING 3680·596 ACRES.

MAJOR-GENERAL JOHN CAMERON, C.B., R.E., F.R.S.,

DIRECTOR-GENERAL OF THE ORDNANCE SURVEY.

LONDON:

PRINTED BY GEORGE E. EYRE AND WILLIAM SPOTTISWOODE,

PRINTERS TO THE QUEEN'S MOST EXCELLENT MAJESTY.

FOR HER MAJESTY'S STATIONERY OFFICE.

1876.

Price One Shilling and Sixpence.

[7412.—50.—10/76.]

EXPLANATORY REMARKS.

The scale of the Parish Plans is the 1-2500th of the actual length on the ground, and is equal to 25·344 inches to a mile, or 3·157 chains to an inch, which is very approximately equal to one square inch to one acre, the square of 1·0018 inch being equal to one acre.

The length of each sheet is 1½ miles, and the width 1 mile, the area of each sheet is therefore 960 acres.

Each enclosure has a reference number to the area which is given in this Book.

The Braces (∫) on the plans are to indicate that the spaces so braced are included under the same reference number.

The Altitudes in feet above the Mean Level of the Sea are written thus—31·4.

The Scale of the Plans of the County is 6 inches to a mile, and each sheet contains the same area as 16 sheets of the Parish Plans. There is therefore a double reference number to each sheet, as VI. 9., the Roman Numerals referring to the County Plans, the Arabic Figures to the Parish Plans.

The dimensions of the sheets on the Six-inch scale being four miles by six miles, the area is twenty-four square miles, equal to 15,360 acres.

The following are the characters employed on the Ordnance Plans on the Scales of 1–2500, and 6 inches to a mile :—

County Names	C	Hundreds or Wards	W
Parishes	P	Townships	T
Extra Parochial	E	Division of Townships	T

Antiquities ..... ROMAN / Druidical or Saxon / Norman or Subsequent

The descriptions of the boundaries are shown by the following initials :—

Centre of Stream	*C.S.*	Centre of Fenee	*C.F.*
Centre of Road	*C.R.*	Top of Cop	*T.C.*
Side of Stream or Drain	*S.S.* or *S.D.*	Centre of Wall	*C.W.*
Root of Hedge	*R.H.*	Defaced	*Def.*
Face of Wall	*F.W.*	Track of Stream	*T.S.*
Undefined	*Und.*		

Where a change occurs in the boundaries, the symbol [o—o] is used to show the part at which the change takes place.

N.B.—To convert Decimal Fractions of an Acre into Roods and Perches, multiply the decimal first by 4 and then by 40, preserving the same number of decimals in the product.

Examples—

			Acres.				Acres.
			633·357				527·013
			4				4
			1·428				·052
			40				40
A.	R.	P.		A.	R.	P.	
633	1	17	17·120	527	0	2	2·080

TABLE

FOR CONVERTING DECIMAL PARTS OF AN ACRE INTO ROODS AND PERCHES.

Perch.	0 Rood.	1 Rood.	2 Roods.	3 Roods.	Perch.	0 Rood.	1 Rood.	2 Roods.	3 Roods.
0	·000	·250	·500	·750	21	·131	·381	·631	·881
1	·006	·256	·506	·756	22	·137	·387	·637	·887
2	·012	·262	·512	·762	23	·144	·394	·644	·894
3	·019	·269	·519	·769	24	·150	·400	·650	·900
4	·025	·275	·525	·775	25	·156	·406	·656	·906
5	·031	·281	·531	·781	26	·162	·412	·662	·912
6	·037	·287	·537	·787	27	·169	·419	·669	·919
7	·044	·294	·544	·794	28	·175	·425	·675	·925
8	·050	·300	·550	·800	29	·181	·431	·681	·931
9	·056	·306	·556	·806	30	·187	·437	·687	·937
10	·062	·312	·562	·812	31	·194	·444	·694	·944
11	·069	·319	·569	·819	32	·200	·450	·700	·950
12	·075	·325	·575	·825	33	·209	·456	·706	·956
13	·081	·331	·581	·831	34	·212	·462	·712	·962
14	·087	·337	·587	·837	35	·216	·469	·719	·969
15	·094	·344	·594	·844	36	·225	·475	·725	·975
16	·100	·350	·600	·850	37	·231	·481	·731	·981
17	·106	·356	·606	·856	38	·237	·487	·737	·987
18	·112	·362	·612	·862	39	·244	·494	·744	·994
19	·119	·369	·619	·869	40	·250	·500	·750	1·000
20	·125	·375	·625	·875					

PARISH OF MINETY,

IN THE

COUNTY OF WILTS—(NORTHERN DIVISION).

HUNDRED OF MALMESBURY.

No. on Plan.	Area in Acres.	Remarks.	No. on Plan.	Area in Acres.	Remarks.
1	12·838	Pasture.	39	4·325	Pasture, &c.
2	6·293	Arable.	40	1·239	Houses, gardens, orchard, &c.
3	6·898	Pasture.			
4	·372	Stream.	41	6·584	Pasture.
5	8·604	Pasture.	42	11·816	Pasture, &c.
6	7·539	Pasture.	43	1·177	Pasture.
7	20·255	Arable.	44	7·115	Pasture.
8	2·248	Pasture.	45	3·460	Pasture and trees.
9	8·780	Pasture.	46	·605	Houses, garden, and yards.
10	7·109	Pasture.			
11	5·298	Pasture.	47	·891	Pasture and trees.
12	1·942	Orchard.	48	4·349	Orchard.
13	16·052	Pasture.	49	·147	Houses and garden.
14	6·769	Pasture.	50	2·841	Pasture, &c.
15	19·849	Pasture.	51	3·562	Pasture.
16	4·823	Pasture.	52	2·763	Pasture.
17	15·018	Arable.	53	9·170	Pasture.
18	13·037	Pasture.	54	4·693	Pasture.
19	7·849	Pasture.	55	8·110	Pasture.
20	12·745	Pasture.	56	6·394	Pasture.
21	·212	House and yard.	57	·931	Pasture, &c.
22	10·035	Pasture.	58	1·426	Road.
23	11·267	Pasture.	59	9·397	Pasture.
24	6·318	Pasture.	60	3·443	Pasture.
25	5·324	Pasture.	61	2·213	Pasture.
26	2·261	Arable.	62	5·486	Pasture.
27	2·037	Houses, garden, pasture, &c.	63	2·004	Pasture.
			64	4·773	Pasture.
28	2·218	Pasture.	65	10·509	Pasture.
29	·601	Ponds.	66	·215	House and yards.
30	1·913	Pasture.	67	5·083	Swill Brook.
31	3·981	Pasture.	68	12·102	Pasture.
32	4·692	Pasture.	69	5·980	Pasture.
33	9·232	Pasture.	70	11·977	Pasture.
34	8·999	Pasture.	71	4·995	Pasture.
35	1·089	Orchard.	72	5·212	Pasture.
36	1·162	Pasture.	73	7·722	Pasture.
37	·363	Road.	74	8·273	Pasture.
38	3·049	Pasture.	75	2·494	Pasture.

No. on Plan.	Area in Acres.	Remarks.	No. on Plan.	Area in Acres.	Remarks.
76	6·192	Pasture.	127	9·239	Pasture.
77	7·142	Pasture.	128	·620	Houses, gardens, &c.
78	2·147	Pasture.	129	8·040	Pasture.
79	6·585	Pasture.	130	9·691	Pasture.
80	·718	Road.	131	3·810	Pasture.
81	6·330	Pasture.	132	12·647	Pasture, &c.
82	4·508	Pasture.	133	5·339	Pasture.
83	7·492	Pasture.	134	18·719	Pasture.
84	8·271	Pasture.	135	4·283	Pasture.
85	5·918	Pasture.	136	4·534	Pasture.
86	7·400	Pasture.	137	7·422	Pasture.
87	5·936	Pasture.	138	1·877	Pasture.
88	5·525	Pasture.	139	2·142	Houses, yards, garden, &c.
89	4·821	Pasture.			
90	12·534	Pasture, &c.	140	10·684	Pasture.
91	3·659	Pasture.	141	1·028	Orchard.
92	6·589	Pasture, &c.	142	2·718	Pasture.
93	4·095	Pasture.	143	22·197	Pasture.
94	·285	Road.	144	5·708	Road.
95	1·035	Road.	145	3·510	Pasture.
96	1·741	Pasture.	146	·750	Pasture.
97	2·803	Pasture.	147	2·428	Pasture.
98	4·914	Pasture.	148	·231	House and yards.
99	8·703	Pasture.	149	5·454	Pasture, &c.
100	4·836	Arable.	150	6·411	Pasture.
101	1·065	Road.	151	2·817	Pasture.
102	11·740	Wood.	152	3·824	Pasture, &c.
103	5·025	Pasture.	153	11·426	Pasture, &c.
104	·871	Wood.	154	4·144	Pasture.
105	11·666	Pasture.	155	2·911	Pasture.
106	5·878	Pasture.	156	6·032	Road.
107	1·633	Pasture, &c.	157	·231	House and yards.
108	1·441	Houses and gardens.	158	8·325	Pasture.
109	1·584	Pasture.	159	·160	Wood.
110	1·041	Houses and garden.	160	6·765	Pasture.
111	1·151	Garden.	161	1·719	Houses, yards, garden, &c.
112	3·112	Pasture.			
113	8·861	Pasture.	162	2·175	Pasture.
114	5·693	Pasture.	163	3·150	Pasture.
115	5·596	Pasture.	164	10·661	Pasture.
116	2·318	Houses, gardens, and yards.	165	·283	Pasture.
			166	·889	Pasture.
117	14·506	Pasture.	167	8·810	Pasture.
118	9·827	Arable.	168	7·188	Pasture.
119	17·543	Pasture, &c.	169	7·531	Pasture.
120	6·320	Arable.	170	6·516	Pasture.
121	9·234	Pasture.	171	7·163	Pasture.
122	5·678	Arable.	172	·669	Pasture.
123	10·707	Pasture, &c.	173	·550	Road.
124	·149	Houses and garden.	174	·507	Pasture.
125	2·572	Pasture.	175	2·339	Pasture.
126	3·596	Pasture.	176	5·105	Pasture.

No. on Plan.	Area in Acres.	Remarks.	No. on Plan.	Area in Acres.	Remarks.
177	8·912	Pasture.	225	1·820	Houses, gardens, and orchard.
178	3·439	Pasture.			
179	3·963	Pasture.	226	1·257	Houses, yards, garden, and orchard.
180	10·681	Pasture.			
181	6·478	Pasture.	227	·911	Houses, gardens, &c.
182	11·086	Pasture.	228	5·736	Pasture.
183	10·273	Pasture.	229	6·411	Pasture.
184	9·641	Pasture.	230	1·520	Houses, garden, pasture, &c.
185	12·871	Pasture.			
186	12·713	Pasture.	231	10·375	Pasture.
187	·167	Wood.	231a	2·130	Houses, gardens, ornamental ground, &c.
188	3·853	Road.			
189	1·378	Houses, gardens, and orchards.	232	6·155	Pasture.
			233	6·818	Road.
190	5·265	Pasture.	233a	2·359	Pasture.
191	5·955	Pasture.	234	·228	House and yards.
192	5·218	Pasture.	235	3·225	Arable.
193	3·484	Pasture.	236	4·857	Pasture.
194	6·769	Pasture.	237	7.613	Pasture.
195	4·897	Pasture.	238	15·012	Pasture.
196	3·818	Pasture.	238a	3·783	Pasture.
197	3·732	Pasture.	239	6·633	Pasture, &c.
198	11·503	Pasture.	240	8·711	Pasture.
199	9·654	Pasture.	241	·389	Houses and garden.
200	6·022	Pasture.	242	7·742	Pasture.
201	1·679	Pasture.	243	7·022	Pasture.
202	2·672	Pasture.	244	7·144	Pasture.
203	·614	Road.	245	2·669	Pasture.
204	1·173	Houses, garden, and orchard.	246	2·682	Pasture.
			247	2·946	Houses, gardens, &c.
205	1·278	Arable.	248	6·001	Pasture.
206	·904	Houses, gardens, &c.	249	3·573	Pasture.
207	2·411	Pasture.	250	1·777	Orchards.
208	27·448	Railway.	251	1·187	Orchard.
209	2·131	Pasture, &c.	252	1·183	Pasture.
210	6·119	Pasture, &c.	253	1·071	Houses, gardens, orchard, &c.
211	4·563	Pasture.			
212	8·068	Pasture.			
213	4·088	Pasture.	254	1·026	Orchard, &c.
214	2·076	Pasture.	255	1·182	Houses, yards, garden, &c.
215	6·846	Pasture.			
216	3·356	Pasture.	256	1·964	Pasture.
217	6·826	Pasture.	257	3·321	Road.
218	13·045	Pasture.	258	3·754	Pasture.
219	13·303	Pasture.	259	·482	Houses, garden, &c.
220	1·033	Houses, garden, and yards.	260	3·186	Pasture.
			261	1·970	Pasture.
221	2·421	Pasture.	262	4·023	Pasture.
222	3·431	Pasture.	263	·414	Houses and gardens.
223	4·734	Pasture.	264	2·478	Arable.
224	7·124	Pasture, &c.	265	8·821	Pasture.

No. on Plan.	Area in Acres.	Remarks.	No. on Plan.	Area in Acres.	Remarks.
266	10·473	Pasture.	311	5·855	Pasture.
267	·310	House, garden, &c.	312	13·976	Pasture.
268	2·842	Houses and gardens.	313	10·731	Pasture.
268a	·906	Church and graveyard.	314	1·151	Pasture.
			315	2·939	Pasture.
269	5·582	Houses, yards, gardens, &c.	316	10·973	Pasture.
			317	5·393	Pasture.
269a	2·244	Pasture, &c.	318	6·625	Pasture, &c.
270	·201	Pasture, &c.	319	7·808	Pasture.
271	4·215	Pasture, &c.	320	8·159	Pasture.
271a	6·483	Pasture.	321	·180	House and yards.
272	4·420	House and garden.	322	5·053	Pasture, &c.
273	1·260	Houses, gardens, &c.	323	1·178	Pasture.
274	4·081	Pasture, &c.	324	·728	Road.
275	5·068	Pasture.	325	8·862	Arable.
276	4·322	Pasture.	326	6·538	Pasture.
277	17·286	Pasture.	327	9·995	Pasture.
278	2·184	Pasture.	328	1·434	Houses, garden, and yards.
279	1·427	Orchard, &c.			
280	1·933	Road.	329	16·301	Pasture, &c.
281	6·586	Pasture, &c.	330	6·486	Pasture.
282	4·479	Pasture.	331	5·231	Pasture, &c.
283	8·170	Pasture.	332	7·222	Pasture.
284	·332	Pasture.	333	6·438	Pasture.
285	3·077	Houses, yards, gardens, &c.	334	·435	Pasture.
			335	6·788	Pasture.
286	3·581	Pasture.	336	2·656	Pasture.
287	6·253	Pasture.	337	6·148	Pasture.
288	3·542	Pasture.	338	2·978	Pasture.
289	·885	Houses and gardens.	339	·205	Pasture.
290	5·480	Pasture.	340	11·451	Pasture.
291	·695	Pasture.	341	6·453	Pasture.
292	·504	Houses, gardens, &c.	342	5·299	Pasture.
293	4·869	Pasture, &c.	343	2·823	Pasture.
294	3·143	Pasture, &c.	344	·396	Pasture.
295	2·228	Pasture, &c.	345	3·944	Pasture, &c.
296	15·307	Pasture, &c.	346	3·946	Pasture, &c.
297	4·704	Pasture, &c.	347	4·667	Pasture.
298	10·245	Pasture.	348	1·748	Houses, yards, garden, &c.
299	·353	Pasture.			
300	·301	Houses and gardens.	349	4·945	Pasture, &c.
301	2·242	Houses, yards, gardens, &c.	350	13·455	Pasture, &c.
			351	11·063	Pasture.
302	·533	Houses, garden, &c.	352	10·723	Pasture.
303	1·991	Orchard.	353	6·005	Pasture, &c.
304	·440	Houses, garden, &c.	354	14·743	Pasture, &c.
305	2·952	Road.	355	2·974	Pasture, &c.
306	1·784	Houses, gardens, &c.	356	2·452	Pasture.
307	5·150	Pasture.	357	3·738	Houses, yards, gardens, &c.
308	3·031	Pasture.			
309	8·688	Pasture.	358	4·532	Pasture.
310	3·938	Road.	359	·445	Pasture.

No. on Plan.	Area in Acres.	Remarks.	No. on Plan.	Area in Acres.	Remarks.
360	3·106	Pasture, &c.	407	3·874	Pasture, &c.
361	8·304	Road.	408	2·079	Pasture, &c.
362	1·503	Orchards.	409	5·633	Pasture, &c.
363	1·829	Pasture and orchards.	410	·127	Pasture.
364	1·214	Houses, garden, orchards, &c.	411	3·028	Pasture.
			412	·749	Houses, garden, and yards.
365	·924	Pasture.			
366	4·970	Pasture, &c.	413	9·716	Pasture, &c.
367	13·815	Pasture, &c.	414	4·887	Arable, &c.
368	4·233	Road.	415	9·521	Pasture, &c.
369	4·748	Pasture.	416	6·442	Pasture, &c.
370	·895	Pasture.	417	·519	Road.
371	7·293	Pasture.	418	7·863	Pasture, &c.
372	4·318	Pasture.	419	1·084	Pasture, &c.
373	7·367	Pasture, &c.	420	4·290	Pasture.
374	5·806	Pasture.	421	5·563	Pasture.
375	7·330	Pasture, &c.	422	3·459	Pasture, &c.
376	2·856	Pasture.	423	5·412	Pasture.
377	3·659	Pasture.	424	1·741	Pasture.
378	5·633	Pasture.	425	2·999	Pasture, &c.
379	2·239	Pasture.	426	4·879	Arable.
380	6·372	Pasture, &c.	427	9·200	Arable, &c.
381	1·509	Road.	428	7·263	Pasture, &c.
382	7·252	Pasture, &c.	429	3·051	Pasture, &c.
383	16·704	Pasture, &c.	430	7·362	Pasture, &c.
384	9·739	Pasture, &c.	431	7·995	Pasture.
385	·360	Wood.	432	·233	Houses and gardens.
386	·822	Pasture.	433	8·127	Garden.
387	2·193	Houses, gardens, &c.	434	2·893	Arable, &c.
388	7·535	Pasture, &c.	435	4·123	Arable.
389	9·480	Pasture, &c.	436	11·076	Pasture, &c.
390	2·411	Pasture.	437	2·862	Pasture.
391	2·369	Orchard.	438	7·763	Pasture, &c.
392	8·487	Pasture.	439	5·453	Pasture.
393	2·308	Pasture.	440	2·516	Pasture.
394	3·994	Pasture, &c.	441	·309	Arable.
395	8·995	Pasture, &c.	442	3·549	Pasture.
396	1·758	Houses, yards, and pasture.	443	3·760	Pasture.
			444	·544	Houses, garden, &c.
397	12·465	Pasture, &c.	445	2·796	Pasture.
398	1·913	Houses, gardens, and orchard.	446	5·516	Pasture.
			447	·122	Road.
399	1·335	Pasture.	448	·699	Houses, garden, orchard, &c.
400	5·533	Pasture.			
401	1·954	Houses, yards, garden, &c.	449	4·637	Pasture.
			450	3·351	Pasture.
402	5·243	Pasture, &c.	451	8·975	Pasture.
403	3·731	Pasture.	452	·496	Wood.
404	4·688	Pasture, &c.	453	3·926	Pasture.
405	·335	Pasture.	454	4·059	Pasture.
406	10·705	Pasture.	455	5·663	Pasture.

No. on Plan.	Area in Acres.	Remarks.	No. on Plan.	Area in Acres.	Remarks.
456	2·123	Pasture.	496	·589	Pasture.
457	4·900	Houses, yards, gardens, and orchards.	497	2·171	Houses, gardens, and orchards.
458	4·244	Pasture.	498	1·709	Pasture.
459	16·655	Pasture.	499	2·877	Arable.
460	1·104	Pasture.	500	4·067	Arable.
461	2·703	Houses, garden, &c.	501	1·160	Houses, garden, and pasture.
462	1·444	Houses, garden, and pasture.	502	1·080	Arable.
463	2·933	Pasture.	503	1·014	Arable.
463a	1·041	Pasture.	504	11·473	Arable.
464	1·355	Houses, gardens, orchard, &c.	505	32·937	Arable.
			506	7·352	Arable.
465	16·507	Pasture.	507	4·702	Road.
466	5·953	Pasture.	508	·814	Wood.
466a	·551	Houses, yards, garden, &c.	509	5·428	Pasture, &c.
			510	·858	Arable.
467	1·148	Orchard, &c.	511	12·432	Wood.
468	2·311	House, garden, and orchard.	512	1·910	Pond.
			513	·556	Wood.
469	1·351	Houses, garden, and orchard.	514	1·347	Wood.
			514a	·825	Road.
470	4·199	Houses, garden, ornamental ground, &c.	515	5·244	Arable.
			516	·380	Wood.
			517	·694	Houses, gardens, and yards.
471	2·943	Pasture.			
472	1·884	Pasture.	518	17·497	Pasture, &c.
473	9·715	Pasture.	519	7·100	Pasture.
474	3·995	Pasture.	520	6·916	Pasture.
475	9·424	Pasture.	521	8·027	Pasture.
476	1·837	Houses, gardens, orchards, &c.	522	1·275	Pasture.
			523	1·910	Houses, yards, garden, and pasture.
477	2·322	Pasture.			
478	·255	Road.	524	3·994	Pasture.
479	2·527	Houses and gardens.	525	7·978	Pasture.
480	1·930	Houses, gardens, &c.	526	10·299	Pasture, &c.
481	·509	Road.	527	14·293	Pasture.
482	1·199	Garden.	528	11·655	Pasture.
483	3·631	Arable.	529	6·420	Arable.
484	15·140	Ornamental ground, &c.	530	3·766	Pasture.
			531	9·044	Pasture.
485	14·380	Pasture.	532	14·065	Arable.
486	11·252	Road.	533	2·597	Pasture.
487	1·712	Road.	534	10·834	Pasture.
488	8·562	Arable.	535	1·510	Rough pasture.
489	2·564	Pasture.	535a	·319	Houses, garden, and yards.
490	2·828	Pasture, &c.			
491	8·558	Pasture.	536	8·373	Pasture, &c.
492	5·443	Arable.	537	10·406	Arable.
493	3·874	Pasture.	538	11·590	Pasture.
494	5·364	Pasture.	539	5·844	Arable.
495	2·835	Pasture.	540	11·970	Pasture.

No. on Plan.	Area in Acres.	Remarks.	No. on Plan.	Area in Acres.	Remarks.
541	1·082	Pasture.	582	3·319	Pasture.
542	14·575	Pasture.	583	9·040	Arable.
543	11·464	Pasture.	584	1·607	Pasture.
543a	2·666	Pasture.	585	5·876	Pasture.
544	3·874	Arable.	586	·874	Road.
545	9·144	Arable.	587	16·195	Pasture, &c.
546	32·738	Wood.	588	11·625	Road.
547	3·768	Garden.	589	5·485	Pasture.
548	4·083	Pasture.	590	5·285	Pasture.
549	1·793	Pasture.	591	1·798	Arable.
550	3·492	Arable, &c.	592	2·256	Arable.
551	3·029	Pasture.	593	1·568	Pasture, &c.
552	2·879	Pasture.	594	1·362	Houses, gardens, &c.
553	4·000	Pasture, &c.	595	7·699	Arable, &c.
554	·180	Houses and gardens.	596	·460	Pasture.
555	5·177	Pasture.	596a	·393	Road.
556	1·129	Arable.	597	·979	Houses and gardens.
557	1·091	Houses, garden, and orchard.	598	·516	Pond.
			599	·581	Houses and gardens.
558	14·332	Pasture.	600	3·318	Arable.
559	·563	Houses, gardens, and pasture.	601	1·294	Road.
			602	2·547	Pasture, &c.
560	·442	Road.	603	3·469	Ornamental ground, &c.
561	·705	Arable.			
562	1·239	Houses, gardens, pasture, &c.	604	1·575	Orchard, &c.
			605	3·275	Orchard, &c.
563	2·146	Arable, &c.	606	3·003	Houses, yards, garden, &c.
564	2·110	House, garden, and arable.	607	·763	Wood.
565	1·869	House, garden, and arable.	608	52·108	Pasture, &c.
			609	·708	Wood.
566	2·161	Houses, garden, and arable.	610	3·893	Pasture, &c.
			611	1·476	Houses, gardens, and orchards.
567	1·099	Houses, gardens, and orchard.	612	1·814	Pasture.
568	1·032	Houses, gardens, and arable.	613	1·215	Pasture.
			614	4·920	Pasture, &c.
569	6·663	Pasture.	615	8·091	Pasture, &c.
570	6·026	Arable.	616	·370	Houses and garden.
571	2·544	Arable.	617	2·359	Pasture, &c.
572	9·756	Arable.	618	5·098	Pasture.
573	·866	Arable.	619	8·558	Pasture.
574	1·424	Arable, &c.	620	1·284	Houses, gardens, and orchards.
575	·941	Houses, gardens, &c.			
575a	·437	Road.	621	2·372	Pasture, &c.
576	6·432	Pasture.	622	·480	Wood.
577	3·265	Pasture.	623	1·417	Pasture, &c.
578	6·693	Pasture.	624	6·009	Pasture.
579	1·103	Houses, yards, gardens, &c.	624a	3·319	Pasture.
			625	1·557	Houses, garden, orchard, &c.
580	6·501	Pasture.			
581	5·030	Pasture.	626	12·200	Arable.

No. on Plan.	Area in Acres.	Remarks.
627	9·797	Pasture.
628	14·004	Arable, &c.
629	20·575	Pasture.
630	5·903	Pasture.
631	11·535	Pasture, &c.
632	10·129	Pasture, &c.
633	28·613	Wood, &c.
634	15·406	Arable, &c.
635	1·034	Pasture.
636	3·199	Road.
637	5·483	Road.
638	6·177	Pasture, &c.
639	·225	House, garden, and yards.
640	3·179	Arable.
641	13·725	Arable, &c.
642	13·459	Arable, &c.
643	10·720	Arable.
644	3·845	Pasture.
645	4·043	Pasture, &c.
646	·215	Pond.
647	1·055	Pasture, &c.
648	9·736	Pasture, &c.
649	·414	Houses, garden, and yards.
650	7·074	Pasture, &c.
651	2·198	Houses, arable, garden, &c.
652	1·860	Arable.
653	6·776	Arable.
654	1·224	Houses, garden, pasture, &c.
655	7·659	Pasture.
656	2·137	Arable.
657	1·988	Pasture.
658	6·486	Pasture, &c.
659	9·877	Pasture, &c.
660	6·287	Pasture, &c.
661	8·340	Pasture, &c.
662	21·713	Pasture, &c.
663	5·269	Rough pasture.
664	7·876	Pasture, &c.
665	·953	Pasture.
666	1·990	Wood.
667	14·145	Pasture, &c.
668	6·561	Pasture, &c.
669	7·350	Pasture, &c.
670	10·594	Arable.
671	7·665	Pasture.
672	6·962	Pasture, &c.
673	8·130	Pasture.
674	18·161	Arable, &c.
675	6·656	Pasture.
676	·941	Pasture.
677	2·002	Arable, &c.
678	1·295	House, garden, and orchard.
679	6·107	Pasture, &c.
680	7·261	Pasture.
681	5·894	Pasture.
682	2·268	Arable.
683	·525	Houses, garden, &c.
684	3·452	Pasture, &c.
685	2·413	Pasture.
	3667·004	

RECAPITULATION.

3531·831	Land.
8·697	Water.
99·028	Roads.
27·448	Railway.
3667·004	Area of the Parish of Minety, exclusive of the detached portions.

PARISH OF MINETY (Detached).

1	7·962	Pasture.
2	5·630	Pasture.
	13·592	Area of the Parish of Minety (Detached).

RECAPITULATION FOR THE PARISH.

Area in Acres.	
3545·423	Land.
8·697	Water.
99·028	Roads.
27·448	Railway.
3680·596	Total area of the Parish of Minety, in the County of Wilts.

31·965	Area of the Parliamentary Borough of Cricklade (Detached), within the Parish of Minety.

INDEX TO PLACES

IN THE

PARISH OF MINETY.

COUNTY OF WILTS.

Name of Place.	No. of Sheet. 6-inch scale.	No. of Sheet. 25·344 in. scale.
Buckswell Farm -	IX.	6
Brandier - -	"	2
Baptist Chapel (Particular) -	"	6
Braydon Hall -	"	7
Cockroad Farm -	"	2
Cooles Farm -	"	"
Flistridge Farm -	"	"
Flower's Farm -	"	3
Gibbs's Farm -	"	"
Lower Moor Farm	"	2
Minety - -	"	"
Minety Lower Moor	"	"
Minety Old Inn -	"	"
Moor Farm -	"	3
Minety Station T.P. - -	"	"
Minety House -	"	6
Methodist Chapel (Primitive) -	"	"
Minety Common T.P. - -	"	7
Minety Station -	"	"
National School (Boys and Girls)	IX.	2
Nath Farm - -	"	3
New Red Lion Inn	"	7
New House - -	"	"
Old Rectory -	"	2
Old Red Lion Inn	"	7
St. Leonard's Church (Vicarage) -	"	2
Skewbridge House	"	"
Steart Farm -	"	"
Swillbrook Farm -	IV.	14
Sawyers Hill -	IX.	6
Sambourn - -	"	7
Tidling Corner -	"	2
Tellings Farm -	"	3
The Elms - -	"	6
The Sheds - -	"	3
Vicarage - -	"	2
Vale of White Horse Inn - -	"	7
Woodwards Farm	"	6

LONDON:
Printed by George E. Eyre and William Spottiswoode,
Printers to the Queen's most Excellent Majesty
For Her Majesty's Stationery Office.

DEPÔTS FOR THE SALE OF ORDNANCE MAPS, &c.

ENGLAND AND WALES.

1, Saint Martin's Place, Charing Cross—LONDON.

SCOTLAND.

Ordnance Survey Office, Post-office Buildings—EDINBURGH.

IRELAND.

Ordnance Survey Office, Phœnix Park—DUBLIN.

ORDNANCE SURVEY OF ENGLAND.

BOOK OF REFERENCE TO THE PLAN

OF THE

PARISH OF NETHERHAMPTON

(HUNDRED OF CAWDEN AND CADWORTH),

IN THE

COUNTY OF WILTS,

CONTAINING 777·702 ACRES.

COLONEL A. C. COOKE, C.B., R.E.,

DIRECTOR-GENERAL OF THE ORDNANCE SURVEYS.

LONDON:
PRINTED BY GEORGE E. EYRE AND WILLIAM SPOTTISWOODE,
PRINTERS TO THE QUEEN'S MOST EXCELLENT MAJESTY.
FOR HER MAJESTY'S STATIONERY OFFICE.

1880.

Price One Shilling.

PARISH OF NETHERHAMPTON,

IN THE

COUNTY OF WILTS.

HUNDRED OF CAWDEN AND CADWORTH.

Price One Shilling.

ie
h,
of

ch

k;
nd
ed
ed

in-

ins
to
ity

es,

les

H
T
T

:

nt

.F.
.C.
W.
Def.
.S.

the

of

ion,
ary,

ORDNANCE SURVEY OF ENGLAND

PARISH OF NETHERHAMPTON

EXPLANATORY REMARKS

The Scale of the Parish Plans is the 1-2500th of the actual length on the ground, and is equal to 25·344 inches to a mile, or 3·157 chains to an inch, which is very approximately equal to one square inch to one acre, the square of 018 inch being equal to one acre.

The length of each sheet is 1½ miles, and the breadth 1 mile, the area of each sheet is therefore 960 acres.

Each enclosure has a reference number to the area which is given in this Book; in the case of towns and large villages encircled by a red band, one number and area only are given for the portion within the red band, unless they are contained in more than one parish, in which case a number is given for the portion included in each parish.

The Braces [⌒] on the plans are to indicate that the spaces so braced are included under the same reference number.

The Altitudes in feet above the Mean Level of the Sea are written thus —*31·4*.

The Scale of the County Plans is 6 inches to a mile, and each sheet contains 4 sheets of the Parish Plans. There is therefore a double reference number to each sheet of the Parish Plans, as VI. 9., the first number referring to the County Plans, the second number to the Parish Plans.

The dimensions of the sheets on the Six-inch scale being four miles by six miles, the area is twenty-four square miles, equal to 15,360 acres.

The following are the characters employed on the Ordnance Plans on the Scales 1-2500, and 6 inches to a mile :—

County Names	C	Hundreds or Wards	H
Parishes, Ancient or Mother.....	P	Civil Parishes or Townships	T
Extra Parochial	E	Division of Townships	T

Municipal Wards.....W

Antiquities ..... ROMAN / Druidical or Saxon / Norman or Subsequent

The descriptions of the boundaries are shown by the following initials :—

Centre of Stream	*C.S.*	Centre of Fence	*C.F.*
Centre of Road	*C.R.*	Top of Cop	*T.C.*
Side of Stream or Drain ...	*S.S.* or *S.D.*	Centre of Wall	*C.W.*
Foot of Hedge	*R.H.*	Defaced	*Def.*
Face of Wall	*F.W.*	Track of Stream.....	*T.S.*

Undefined.....*Und.*

Where a change occurs in the boundaries, the symbol [o—o] is used to show the part at which the change takes place.

N.B.—The areas are computed to the centre of fence, or other boundary of enclosure, except in the following cases :—

(1.) When the fence or other boundary is also the boundary of a Parish or other Civil Division, which does not follow the centre of the fence, the area is calculated to the Parish or other boundary, and not to the centre.

(2.) The fences, &c., bounding either side of a railway are included wholly within its area.

N.B.—To convert Decimal Fractions of an Acre into Roods and Perches, multiply the decimal first by 4 and then by 40, preserving the same number of decimals in the product.

Examples—

	Acres.		Acres.
	633·357		527·013
	4		4
	1·428		·052
	40		40
A. R. P.		A. R. P.	
633 1 17	17·120	527 0 2	2·080

TABLE

FOR CONVERTING DECIMAL PARTS OF AN ACRE INTO ROODS AND PERCHES.

Perch.	0 Rood.	1 Rood.	2 Roods.	3 Roods.	Perch.	0 Rood.	1 Rood.	2 Roods.	3 Roods.
0	·000	·250	·500	·750	21	·131	·381	·631	·881
1	·006	·256	·506	·756	22	.137	·387	·637	·887
2	·012	·262	·512	·762	23	·144	·394	·644	·894
3	·019	·269	·519	·769	24	·150	·400	·650	·900
4	·025	·275	·525	·775	25	·156	·406	·656	·906
5	·031	·281	·531	·781	26	·162	·412	·662	·912
6	·037	·287	·537	·787	27	·169	·419	·669	·919
7	·044	·294	·544	·794	28	·175	·425	·675	·925
8	·050	·300	·550	·800	29	·181	·431	·681	·931
9	·056	·306	·556	·806	30	·187	·437	·687	·937
10	·062	·312	·562	·812	31	·194	·444	·694	·944
11	·069	·319	·569	·819	32	·200	·450	·700	·950
12	·075	·325	·575	·825	33	·206	·456	·706	·956
13	·081	·331	·581	.831	34	·212	·462	·712	·962
14	·087	·337	·587	·837	35	·219	·469	·719	·969
15	·094	·344	·594	·844	36	·225	·475	·725	·975
16	·100	·350	·600	·850	37	·231	·481	·731	·981
17	·106	·356	·606	·856	38	·237	·487	·737	·987
18	·112	·362	·612	·862	39	·244	·494	·744	·994
19	.119	·369	·619	·869	40	·250	·500	·750	1·000
20	·125	·375	·625	·875					

PARISH OF NETHERHAMPTON,

IN THE

COUNTY OF WILTS—(SOUTHERN DIVISION).

HUNDRED OF CAWDEN AND CADWORTH.

No. of Sheet and Plan and No. on Plan.	Area in Acres.
Sheet LXVI. 9:—	
1	11·729
2	·488
3	·802
4	·905
5	11·579
Sheet LXVI. 10:—	
6	5·120
7	1·410
8	·427
9	6·323
10	·158
11	·578
12	·338
13	7·584
14	·220
15	·418
16	10·580
17	2·075
18	5·238
19	·998
20	1·332
21	·336
22	1·313
23	6·547
24	3·023
25	1·356
26	1·165
27	14·506
28	6·804
29	5·030
30	7·825
31	8·306
32	·385
33	·298
34	2·288
35	2·974
36	7·530
37	·172
Sheet LXVI. 10:— (*cont^d.*)	
38	·804
39	7·001
40	·248
41	1·587
42	7·889
43	1·152
44	1·633
45	1·990
46	2·599
47	6·217
Sheet LXVI. 13:—	
48	2·297
48a	·382
49	3·397
50	·489
51	32·654
51a	1·083
52	49·063
53	·714
54	·883
55	8·645
56	5·533
57	136·143
58	·046
59	·371
60	·320
61	·837
62	·459
63	52·612
64	·457
65	·568
Sheet LXVI. 14:—	
66	2·486
67	·202
68	·527
69	3·316
70	2·346
Sheet LXVI. 14:— (*cont^d.*)	
71	·114
72	·258
73	·127
74	·374
75	·943
76	6·963
77	1·183
78	2·580
79	2·813
80	7·400
81	1·173
82	1·721
83	1·581
84	11·943
85	1·267
86	·685
87	·588
88	14·258
89	14·120
90	3·451
91	16·522
92	7·540
93	1·791
94	5·078
95	91·482
96	1·151
97	1·862
98	100·646
Sheet LXXI. 1:—	
99	·176
100	2·802
	777·702

RECAPITULATION.

Area in Acres.	
765·596	Land.
10·964	Roads.
1·142	Water.
777·702	Total area of the Parish of Netherhampton, in the County of Wilts.

*** This Parish is wholly within the Parliamentary Borough of Wilton.

INDEX TO PLACES

IN THE

PARISH OF NETHERHAMPTON.

COUNTY OF WILTS.

Name of Place.	No. of Sheet.		Name of Place.	No. of Sheet.	
	6-inch scale.	25·344 in. scale.		6-inch scale.	25·344 in. scale.
Field Barn - -	LXVI.	13	St. Catherine's Church (Per. Curacy) -	LXVI.	14
Netherhampton -	"	14	School (Boys and Girls) - -	"	"
Netherhampton Farm	"	"			
Netherhampton House - -	"	"	Stand House -	"	13

LONDON:
Printed by George E. Eyre and William Spottiswoode,
Printers to the Queen's most Excellent Majesty.
For Her Majesty's Stationery Office.

[7412.—50.—6/80.]

DEPÔTS FOR THE SALE OF ORDNANCE MAPS, &c.

ENGLAND AND WALES.

Mr. E. Stanford, 55, Charing Cross—London.

SCOTLAND.

Ordnance Survey Office, Post-office Buildings—Edinburgh.

IRELAND.

Ordnance Survey Office, Phœnix Park—Dublin.

ORDNANCE SURVEY OF ENGLAND.

AREA BOOK

AND

BOOK OF REFERENCE TO THE PLAN

OF THE

PARISH OF LONG NEWNTON

(HUNDRED OF MALMESBURY),

WILTSHIRE,

CONTAINING 2319·314 ACRES.

COLONEL R. H. STOTHERD, C.B., R.E.,

DIRECTOR-GENERAL OF THE ORDNANCE SURVEYS.

LONDON:
PRINTED BY EYRE AND SPOTTISWOODE,
PRINTERS TO THE QUEEN'S MOST EXCELLENT MAJESTY.
FOR HER MAJESTY'S STATIONERY OFFICE.

1886.

Price One Shilling.

PARISH OF LONG NEWNTON,

WILTSHIRE.

HUNDRED OF MALMESBURY.

Price One Shilling.

EXPLANATORY REMARKS.

The following are the Scales, &c., Characters of Writing and Boundary, Symbols, Abbreviations, &c., used on the Ordnance Plans of $\frac{1}{500}$, $\frac{1}{2500}$, and 6 Inches to 1 Mile, past and present:—

SCALES, &c.

Examples shewing how each kind of Plan is numbered.			Description of Plan.	Area of each Sheet.		Dimensions represented.		Scale.	Remarks.
County.	Parish.	Town.		Acres.	Sq. Miles.	Length.	Breadth.		
			County Plans						
IX.			Full Sheet	15360	24	6 miles	4 miles	6 inches to 1 mile.	*
IX. N.E. *			Quarter Sheet	3840	6	3 miles	2 miles	Do. do.	N.W., N.E., S.W., S.E. according to the position of Quarter Sheet.
IX.	15		Parish Plans	960	1½	1½ miles	1 mile	$\frac{1}{1056}$ of actual length on the ground, or 25·344 inches to 1 mile, or 3·157 chains to 1 inch.	The square of 1·0018 inch = an acre, or approximately 1 square inch on the plan represents 1 acre.
i.e. — By a double reference number.									
IX.	15	23	Town Plans	38·4	·06	24 chains	16 chains	$\frac{1}{528}$ of actual length on the ground, or 10·56 feet to 1 mile, or 41·66 feet to 1 inch.	Some towns have been done on 10 feet, and some 5 feet, to 1 mile.
i.e. — By a treble reference number.									

CHARACTERS OF TYPE USED.

Description.	Boundary.	Character of Names.	Description.	Boundary.	Character of Names.
County		C	Borough (Municipal)		B
Ridings or Division of Counties		R	Cities Returning Members		C
Hundreds or Wards and Wapentakes		H	Cities Not Returning Members		C
Liberties		L			
Parishes, Ancient or Mother		P	Market Towns		T
Civil Parishes or Townships		T	Other Towns		T
Division of Townships		T	Extra Parochial		E
Borough (Parliamentary)		B	Municipal Wards		W

Antiquities ..... { ROMAN / Druidical or Saxon / Norman or Subsequent

SYMBOLS.

Antiquities, Site of.....

Area Brace, indicating that the areas of spaces so connected are included in the same reference number.....

Arrow showing direction of flow of water.....

Bench Mark.....

Change of Boundary, indicating the point at which the character of a Boundary changes.....

Levelling Picket.....

Trigonometrical Station.....

ABBREVIATIONS.

Abbreviations in use on the Ordnance Plans to show the nature of the Boundaries, also for various objects, and Descriptive Names.

These Abbreviations are used either singly or in combination, thus—

B. B. - Bottom or Base of Bank.
C. C. D. Centre of Covered Ditch or Drain.
C. H. - Centre of Hedge, Harbour, &c.
C. O. C. - Centre of Old Channel, Canal, Cut, &c.
C. S. L. W. Centre of Stream at Low Water.
C. Tk. F. Centre of Track of Fence, Furrow, &c.
F. S. F. Face of Sunk Fence.
F. S. W. Face of Sea Wall, or Sunk Wall.
F. W. - Face of Wall.
Tk. D. - Track of Ditch or Drain.
Tk. S. - Track of Stream.

Where an Initial represents several kinds of features the correct feature intended can easily be identified by anyone visiting the ground; thus on the ground C. R. along a road cannot be taken to mean "Centre of River."

Abbreviations.	Descriptions of Boundaries.	Object and Descriptive Names.
B.	Bank, Baulk, Bottom, Boundary (By.).	Bridge, Box.
B. H.	- - - - -	Beer House.
B. M.	Boundary Mound (Md.), Mark.	Bench Mark.
B. R.	- - - -	Bridle Road.
C.	Cam, Canal, Carriage, Centre of, Channel, Conduit, Cop, Course of, Covered, Creek, Cross, Culvert, Cut.	Crane, Check, Capstan (Cn.).
Cen.	- - - -	Centre.
Ch.	- - - - -	Church.
Chap.	- - - - -	Chapel.
Chy.	- - - - -	Chimney.
Cis.	- - - -	Cistern.
C. T.	- - - - -	Cart Track.
D.	Ditch, Drain, Dock, Double, Down.	
D. B.	- - - -	Dust Bin.
D. F.	Double Fence.	Drinking Fountain.
D. G.	- - - - -	Drying Green.
Def.	Defaced.	
Det.	- - - -	Detached.
D. W.	- - - - -	Draw Well.
E.	Edge of.	
Ex. Par.	- - - -	Extra Parochial.
F.	Face of, Fence, Fleet, Furrow.	Foot, Fire, Farm (Fm.), Fountain (Fn.).
F. B. or F. Br	- - - - -	Foot Bridge.
F. C.	- - - -	Free Church.
F. P.	- - - - -	Foot Path, Fire Plug.
F. S.	- - - -	Flagstaff.
Ft.	Feet from.	

Abbreviations.	Descriptions of Boundaries.	Object and Descriptive Names.
G.	Gate, Grass.	Grate.
G. P.	- - - - - -	Gas Plug, Guide Post.
H.	Harbour, Hedge, House.	High, Hole, House (Ho.), Hydrant, Hydraulic.
H. R.	Hedge Row.	
H. W.	Hollow Way.	
H. W. M.	- - - -	High Water Mark.
I.	Island.	
In.	Inches from.	
K.	Kerbstone.	
L.	Lade, Lake, Lane, Leat, Loch, Lock.	Lamp, Letter.
L. B.	- - - -	Letter Box.
L. K.	- - - - -	Lime Kiln.
L. W.	- - - -	Low Water.
L. W. M.	- - - - -	Low Water Mark.
M.	Marsh, Mark, Moat, Mound.	Mile, Mooring.
M. H.	- - - - -	Man Hole.
M. P.	- - - -	Mile Post, Mooring Post.
M. R.	- - - - -	Mooring Ring.
M. S.	- - - -	Mile Stone.
Munl.	- - - - -	Municipal.
O.	Old.	Office.
O. T.	- - - -	Ordinary Tides.
P.	Paling, Path, Pavement, Pond, Passage, Post, Pool.	Pillar, Plug, Post, Pump.
P. O.	- - - - -	Post Office.
Parly.	- - - -	Parliamentary.
Per. Cur.	- - - - -	Perpetual Curacy.
Pkt.	- - - - -	Picket.
P. H.	- - - - -	Public House.
R.	Railway, Rivers, Road (Rd.), Rocks, Root of.	Railway (Ry.).
R. C.	- - - - -	Roman Catholic.
S.	Side of, Stream, Scar, Sewer, Slope, Stone, Street (St.).	Spring, Stone, Sluice (Sl.).
S. B.	- - - -	Signal Box.
S. C.	- - - - -	Stop Cock.
Sch.	- - - -	School.
S. D.	- - - - -	Sun Dial.
S. G.	- - - -	Sewer Grate.
S. H.	- - - - -	Summer House.
S. L.	- - - -	Signal Lamp.
S. P.	Sewer Pipe.	Signal Post, Sewer Pipe.
S. T.	- - - - -	Spring Tides.
Sta.	- - - -	Station.
Sur.	- - - - -	Surface.
T.	Top of.	Tap, Tank, Tides.
T. G.	- - - -	Toll Gate.
Tk.	Track of.	
T. P.	- - - -	Turnpike.
Tr.	- - - - -	Trough.
Und.	Undefined.	
U. P.	- - - - -	United Presbyterian.
V.	- - - -	Valve, Ventilator.
Vic.	- - - - -	Vicarage.
W.	Wall, Water, Wood.	Well, Water.
W. M.	- - - - -	Weighing Machine.
W. P.	- - - -	Water Plug.

AREAS.

Each enclosure has a reference number to the area which is given in this Book; in the case of towns and large villages encircled by a red band, one number and area only are given for the portion within the red band, unless they are contained in more than one parish, in which case a number is given for the portion included in each parish.

The areas are computed to the centre of fence, or other boundary of enclosure, except in the following cases:—

(1.) When the fence or other boundary is also the boundary of a Parish or other Civil Division, which does not follow the centre of the fence, the area is calculated to the Parish or other boundary, and not to the centre.

(2.) The fences, &c., bounding either side of a railway are included wholly within its area.

N.B.—To convert Decimal Fractions of an Acre into Roods and Perches, multiply the decimal first by 4 and then by 40, preserving the same number of decimals in the product.

Examples—

A.	R.	P.	Acres.	A.	R.	P.	Acres.
			633·357				527·013
			4				4
			1·428				·052
			40				40
633	1	17	17·120	527	0	2	2·080

TABLE

FOR CONVERTING DECIMAL PARTS OF AN ACRE INTO ROODS AND PERCHES.

Perches.	0 Rood.	1 Rood.	2 Roods.	3 Roods.	Perches.	0 Rood.	1 Rood.	2 Roods.	3 Roods.
0	·000	·250	·500	·750	21	·131	·381	·631	·881
1	·006	·256	·506	·756	22	·137	·387	·637	·887
2	·012	·262	·512	·762	23	·144	·394	·644	·894
3	·019	·269	·519	·769	24	·150	·400	·650	·900
4	·025	·275	·525	·775	25	·156	·406	·656	·906
5	·031	·281	·531	·781	26	·162	·412	·662	·912
6	·037	·287	·537	·787	27	·169	·419	·669	·919
7	·044	·294	·544	·794	28	·175	·425	·675	·925
8	·050	·300	·550	·800	29	·181	·431	·681	·931
9	·056	·306	·556	·806	30	·187	·437	·687	·937
10	·062	·312	·562	·812	31	·194	·444	·694	·944
11	·069	·319	·569	·819	32	·200	·450	·700	·950
12	·075	·325	·575	·825	33	·206	·456	·706	·956
13	·081	·331	·581	·831	34	·212	·462	·712	·962
14	·087	·337	·587	·837	35	·219	·469	·719	·969
15	·094	·344	·594	·844	36	·225	·475	·725	·975
16	·100	·350	·600	·850	37	·231	·481	·731	·981
17	·106	·356	·606	·856	38	·237	·487	·737	·987
18	·112	·362	·612	·862	39	·244	·494	·744	·994
19	·119	·369	·619	·869	40	·250	·500	·750	1·000
20	·125	·375	·625	·875					

ALTITUDES.

The Altitudes are given in feet above the Approximate Mean Water at Liverpool. Those indicated thus (↑*B.M.*57·4) refer to marks made on Buildings, Walls, &c.

No. of Sheet and Plan and No. on Plan.	Area in Acres.
Sheet VIII. 2 :—	
(*contd.*) 98	·304
99	3·160
100	·699
101	2·876
102	·434
103	4·116
104	2·294
105	1·693
106	7·334
107	2·167
108	·759
109	·258
110	·284
111	2·110
112	3·916
113	·182
114	4·359
115	33·043
116	1·961
Sheet VIII. 3 :—	
117	50·878
Sheet III. 14 :—	
118	20·735
119	10·724
120	·449
121	31·517
122	22·747
Sheet VIII. 1 :—	
123	7·069
124	5·550
125	19·137
Sheet III. 14 :—	
(*contd.*) 126	4·731
127	13·390
128	24·090
129	16·700
130	·385
131	10·386
132	2·408
133	·160
134	·262
135	·274
136	·449
137	3·673
138	·688
139	·792
140	·733
Sheet III. 14 :—	
(*contd.*) 141	·311
142	6·093
143	·288
144	18·213
145	50·660
146	18·955
147	14·013
148	4·577
149	24·411
150	13·561
151	15·014
152	11·493
153	1·966
154	10·724
155	11·373
156	·332
157	12·389
158	1·501
159	14·961
160	24·033
161	13·671
162	6·345
163	12·065
164	12·410
165	12·794
166	13·426
167	14·708
168	4·268
169	11·852
170	9·505
171	10·037
172	20·230
173	39·071
174	·483
175	·574
176	·592
177	·744
178	6·949
179	10·259
180	11·174
181	10·175
182	10·136
183	7·286
184	15·333
185	8·663
186	·158
187	·231
188	·866
189	1·441
190	·180
191	1·139
Sheet III. 14 :—	
(*contd.*) 192	2·088
193	25·686
194	12·220
195	19·698
196	27·023
197	35·239
Sheet III. 10 :—	
198	24·902
199	·110
200	20·433
201	21·865
202	34·370
203	23·922
204	·293
205	22·484
206	43·825
207	32·001
208	8·848
209	6·083
210	20·256
211	8·936
212	3·238
213	15·813
214	·105
215	·530
216	28·026
Sheet III. 13 :—	
217	11·210
218	23·442
219	12·964
220	10·404
221	10·045
222	11·259
223	14·006
224	6·997
225	·797
226	·245
227	4·300
228	17·212
229	1·122
230	·289
231	·303
232	·725
233	·838
234	·929
235	2·708
236	·587
237	·241
238	17·747

No. of Sheet and Plan and No. on Plan.	Area in Acres.	No. of Sheet and Plan and No. on Plan.	Area in Acres.	No. of Sheet and Plan and No. on Plan.	Area in Acres.
Sheet III. 13:—		Sheet VIII. 1:—		Sheet VIII. 1:—	
(*cont*d.) 239	9·974	(*cont*d.) 259	6·067	(*cont*d.) 278	·730
240	9·412	260	1·831	279	·606
241	5·049	261	1·068	280	·919
242	14·772	262	4·157	281	·137
243	11·211	263	·322	282	·068
244	·428	264	15·542	283	5·540
245	6·046	265	·430	284	·208
246	3·801	266	·412	285	·468
247	5·325	266a	·105	286	7·062
248	3·394	267	1·549	287	3·523
249	28·128	268	·246	288	1·124
250	·343	269	33·603		
251	4·458	270	31·439		2319·314
252	1·695	271	10·794		
253	·392	272	5·003		
254	·809	273	·198		
255	·204	274	25·976		
256	1·284	275	2·069		
257	·611	276	1·484		
258	1·172	277	·232		

RECAPITULATION.

Description.	Acres.
Land - - - -	2269·218
Roads - - - -	38·817
Railway - - - -	—
Water - - - -	11·279
Saltmarsh - - -	—
Foreshore - - - -	—
Tidal Water - - -	—
Total - - -	2319·314

LONDON: Printed by EYRE and SPOTTISWOODE,
Printers to the Queen's most Excellent Majesty.
For Her Majesty's Stationery Office.
[.—50.—4/86.]

DEPÔTS FOR THE SALE OF ORDNANCE MAPS, &c.

ENGLAND AND WALES.

1, Saint Martin's Place, Charing Cross—LONDON.

SCOTLAND.

Ordnance Survey Office, Post-office Buildings—EDINBURGH.

IRELAND.

Ordnance Survey Office, Phœnix Park—DUBLIN.

ORDNANCE SURVEY OF ENGLAND.

BOOK OF REFERENCE TO THE PLAN

OF THE

PARISH OF SOUTH NEWTON

(HUNDRED OF BRANCH AND DOLE),

IN THE

COUNTY OF WILTS,

CONTAINING 3129·841 ACRES.

COLONEL A. C. COOKE, C.B., R.E.,

DIRECTOR-GENERAL OF THE ORDNANCE SURVEYS.

LONDON:

PRINTED BY GEORGE E. EYRE AND WILLIAM SPOTTISWOODE,

PRINTERS TO THE QUEEN'S MOST EXCELLENT MAJESTY.

FOR HER MAJESTY'S STATIONERY OFFICE.

1880.

Price One Shilling.

PARISH OF SOUTH NEWTON,

IN THE

COUNTY OF WILTS.

HUNDRED OF BRANCH AND DOLE.

Price One Shilling.

EXPLANATORY REMARKS

n the
inch,
are of

each

Book;
r and
tained
cluded

e in-

1·4.
ntains
ner to
ounty

miles,

scales

H
T
T

x

ent

C.F.
F.C.
.W.
Def.
F.S.

the

of

ion,
w,

[illegible], [illegible], [illegible] side of a railway are included wholly wit

ORDNANCE SURVEY OF ENGLAND

PARISH OF SOUTH NEWTON

WILTSHIRE

INDEX TO THE SHEETS

EXPLANATORY REMARKS

The Scale of the Parish Plans is the 1-2500th of the actual length on the ground, and is equal to 25·344 inches to a mile, or 3·157 chains to an inch, which is very approximately equal to one square inch to one acre, the square of ·0018 inch being equal to one acre.

The length of each sheet is 1½ miles, and the breadth 1 mile, the area of each sheet is therefore 960 acres.

Each enclosure has a reference number to the area which is given in this Book; in the case of towns and large villages encircled by a red band, one number and area only are given for the portion within the red band, unless they are contained in more than one parish, in which case a number is given for the portion included in each parish.

The Braces [⌒] on the plans are to indicate that the spaces so braced are included under the same reference number.

The Altitudes in feet above the Mean Level of the Sea are written thus —*31·4*.

The Scale of the County Plans is 6 inches to a mile, and each sheet contains 16 sheets of the Parish Plans. There is therefore a double reference number to each sheet of the Parish Plans, as VI. 9., the first number referring to the County Plans, the second number to the Parish Plans.

The dimensions of the sheets on the Six-inch scale being four miles by six miles, the area is twenty-four square miles, equal to 15,360 acres.

The following are the characters employed on the Ordnance Plans on the Scales of 1–2500, and 6 inches to a mile :—

County Names	C	Hundreds or Wards	H
Parishes, Ancient or Mother	P	Civil Parishes or Townships	T
Extra Parochial	E	Division of Townships	T

Municipal Wards.....W

Antiquities ..... ROMAN / Druidical or Saxon / Norman or Subsequent

The descriptions of the boundaries are shown by the following initials :—

Centre of Stream	*C.S.*	Centre of Fence	*C.F.*
Centre of Road	*C.R.*	Top of Cop	*T.C.*
Side of Stream or Drain	*S.S.* or *S.D.*	Centre of Wall	*C.W.*
Root of Hedge	*R.H.*	Defaced	*Def.*
Face of Wall	*F.W.*	Track of Stream	*T.S.*

Undefined..... *Und.*

Where a change occurs in the boundaries, the symbol [o—o] is used to show the part at which the change takes place.

N.B.—The areas are computed to the centre of fence, or other boundary of enclosure, except in the following cases :—

(1.) When the fence or other boundary is also the boundary of a Parish or other Civil Division, which does not follow the centre of the fence, the area is calculated to the Parish or other boundary, and not to the centre.

(2.) The fences, &c., bounding either side of a railway are included wholly within its area.

INDEX TO THE SHEETS

N.B.—To convert Decimal Fractions of an Acre into Roods and Perches, multiply the decimal first by 4 and then by 40, preserving the same number of decimals in the product.

Examples—

	Acres.		Acres.
	633·357		527·013
	4		4
	1·428		·052
	40		40
A. R. P.	17·120	A. R. P.	2·080
633 1 17		527 0 2	

TABLE

FOR CONVERTING DECIMAL PARTS OF AN ACRE INTO ROODS AND PERCHES.

Perch.	0 Rood.	1 Rood.	2 Roods.	3 Roods.	Perch.	0 Rood.	1 Rood.	2 Roods.	3 Roods.
0	·000	·250	·500	·750	21	·131	·381	·631	·881
1	·006	·256	·506	·756	22	.137	·387	·637	·887
2	·012	·262	·512	·762	23	·144	·394	·644	·894
3	·019	·269	·519	·769	24	·150	·400	·650	·900
4	·025	·275	·525	·775	25	·156	·406	·656	·906
5	·031	·281	·531	·781	26	·162	·412	·662	·912
6	·037	·287	·537	·787	27	·169	·419	·669	·919
7	·044	·294	·544	·794	28	·175	·425	·675	·925
8	·050	·300	·550	·800	29	·181	·431	·681	·931
9	·056	·306	·556	·806	30	·187	·437	·687	·937
10	·062	·312	·562	·812	31	·194	·444	·694	·944
11	·069	·319	·569	·819	32	·200	·450	·700	·950
12	·075	·325	·575	·825	33	·206	·456	·706	·956
13	·081	·331	·581	.831	34	·212	·462	·712	·962
14	·087	·337	·587	·837	35	·219	·469	·719	·969
15	·094	·344	·594	·844	36	·225	·475	·725	·975
16	·100	·350	·600	·850	37	·231	·481	·731	·981
17	·106	·356	·606	·856	38	·237	·487	·737	·987
18	·112	·362	·612	·862	39	·244	·494	·744	·994
19	.119	·369	·619	·869	40	·250	·500	·750	1·000
20	·125	·375	·625	·875					

PARISH OF SOUTH NEWTON,

IN THE

COUNTY OF WILTS—(Southern Division).

HUNDRED OF BRANCH AND DOLE.

No. of Sheet and Plan and No. on Plan.	Area in Acres.
Sheet LIX. 12 :—	
1	·923
2	3·017
3	133·691
3a	·070
4	·620
Sheet LX. 9 :—	
5	25·419
6	72·307
7	4·687
8	·690
9	111·658
10	8·748
11	1·011
12	92·301
13	·721
14	·515
15	72·050
16	11·089
17	·159
18	38·286
19	3·200
Sheet LIX. 16 :—	
20	·539
21	35·975
22	2·732
23	·295
24	6·978
25	·487
26	1·457
27	1·686
28	·681
29	·453
30	8·723
31	8·613
Sheet LX. 13 :—	
31a	8·445
Sheet LX. 13 :— (*cont*d.)	
32	5·682
33	1·711
34	2·257
34a	15·060
35	·276
36	·603
37	5·281
38	·680
39	1·108
40	·797
41	124·424
42	4·090
43	63·817
44	25·013
45	3·321
46	·466
47	·607
47a	4·440
48	·430
48a	·618
49	5·969
49a	1·443
50	1·091
51	3·461
52	2·860
53	5·935
54	212·253
55	9·057
56	2·582
56a	·564
57	3·157
57a	·890
58	1·180
58a	2·364
59	11·628
60	10·063
61	2·603
62	324·421
62a	·200
Sheet LX. 14 :—	
63	·958
Sheet LXVI. 1 :—	
64	4·840
64a	1·879
65	·525
66	3·895
67	6·137
68	1·472
68a	1·172
69	4·372
70	4·180
71	7·198
72	1·122
73	·235
74	1·959
75	·567
76	·892
77	·868
78	1·367
79	1·222
80	1·011
81	2·611
82	1·086
83	73·151
84	2·483
85	11·963
86	5·299
87	51·496
88	·968
89	157·333
90	4·347
90a	·329
91	1·289
92	·528
93	·958
94	·727
95	3·644
96	1·434

No. of Sheet and Plan and No. on Plan.	Area in Acres.
Sheet LXVI. 1:— (*cont^d.*)	
97	·800
98	·134
99	1·363
100	·908
101	2·373
101a	·698
102	1·794
103	·147
104	1·323
105	5·379
106	·694
107	16·517
107a	1·849
108	9·246
109	·647
110	1·541
111	·706
112	·804
113	·285
113a	·362
114	2·221
114a	5·601
115	1·575
115a	1·647
116	2·030
116a	·545
116b	1·366
117	·759
117a	1·037
118	2·655
118a	4·048
119	·700
119a	2·563
119b	2·857
120	1·947
121	77·508
122	5·310
123	·488
124	65·774
125	3·335
125a	2·359
125b	4·083
126	2·840
126a	2·164
126b	·897
127	·650
127a	·469
128	·940
129	12·021
130	6·772
131	·189
Sheet LXVI. 1:— (*cont^d.*)	
132	3·773
132a	3·973
133	1·226
134	5·554
135	·519
135a	·538
136	1·091
137	1·157
Sheet LXVI. 2:—	
138	10·056
139	292·898
139a	·270
140	3·747
140a	·167
141	2·047
142	59·157
143	21·454
144	5·180
145	1·610
146	2·760
147	161·460
148	44·425
149	·831
150	7·826
151	40·728
152	37·333
153	1·139
154	·105
155	2·158
Sheet LXVI. 5:—	
156	5·742
156a	3·935
157	1·518
158	10·090
159	3·110
160	5·186
161	·810
162	·269
163	·320
164	1·453
165	·339
166	·110
167	1·184
168	·324
169	3·526
170	·665
171	15·039
172	·688
173	·357
Sheet LXVI. 5:— (*cont^d.*)	
174	·522
175	5·083
176	3·212
177	1·483
178	9·583
179	3·178
180	·292
180a	·070
181	13·046
182	1·193
183	9·666
184	·501
185	35·387
186	1·506
187	·150
188	2·889
189	5·831
190	102·445
191	2·676
192	·985
193	·667
194	1·621
195	·965
196	·191
197	·654
198	1·057
199	·427
200	·099
201	·346
202	·808
203	2·033
204	·214
Sheet LXVI. 6:—	
205	·934
206	1·028
Sheet LXVI. 9:—	
207	·187
	3129·841

RECAPITULATION.

Area in Acres.	
3036·923	Land.
59·556	Roads.
23·699	Water.
9·663	Railway.
3129·841	Area of the Parish of South Newton, exclusive of the detached part, in the County of Wilts.

*** The Parish of South Newton (Detached) is situated between the Parishes of Wilton and Burcombe. The areas will be published separately.
The Parish of South Newton is wholly within the Parliamentary Borough of Wilton.

INDEX TO PLACES

IN THE

PARISH OF SOUTH NEWTON.

COUNTY OF WILTS.

Name of Place.	No. of Sheet.		Name of Place.	No. of Sheet.	
	6 inch scale.	25·344 in. scale.		6-inch scale.	25·344 in. scale.
Burden's Ball -	LXVI.	5	Mount Pleasant -	LX.	13
Burden's Ball Farm	"	"	Newton Villa -	LXVI.	1
Chilhampton -	"	"	South Newton -	"	"
Down Barn - -	LX.	9	Stoford - -	LX.	13
Folly Farm - -	LXVI.	1	Stoford Farm -	"	"
Little Wishford -	LIX.	16	Union Workhouse -	LXVI.	5
Manor Farm -	LXVI.	1	Vicarage - -	"	1

LONDON:
Printed by George E. Eyre and William Spottiswoode,
Printers to the Queen's most Excellent Majesty.
For Her Majesty's Stationery Office.
[1061.—50.—2/80.]

DEPÔTS FOR THE SALE OF ORDNANCE MAPS, &c.

ENGLAND AND WALES.

1, Saint Martin's Place, Charing Cross—LONDON.

SCOTLAND.

Ordnance Survey Office, Post-office Buildings—EDINBURGH.

IRELAND.

Ordnance Survey Office, Phœnix Park—DUBLIN.

ORDNANCE SURVEY OF ENGLAND.

BOOK OF REFERENCE TO THE PLAN

OF THE

PARISH OF SOUTH NEWTON (DETACHED),

(HUNDRED OF BRANCH AND DOLE),

IN THE

COUNTY OF WILTS,

CONTAINING 372·387 ACRES.

COLONEL A. C. COOKE, C.B., R.E.,

DIRECTOR-GENERAL OF THE ORDNANCE SURVEYS.

LONDON:

PRINTED BY GEORGE E. EYRE AND WILLIAM SPOTTISWOODE,

PRINTERS TO THE QUEEN'S MOST EXCELLENT MAJESTY.

FOR HER MAJESTY'S STATIONERY OFFICE.

1880.

Price One Shilling.

PARISH OF SOUTH NEWTON
(DETACHED),

IN THE

COUNTY OF WILTS.

HUNDRED OF BRANCH AND DOLE.

Price One Shilling.

DEPÔTS FOR THE SALE OF ORDNANCE MAPS, &c.

ENGLAND AND WALES.

1, Saint Martin's Place, Charing Cross—LONDON.

SCOTLAND.

Ordnance Survey Office, Post-office Buildings—EDINBURGH.

IRELAND.

Ordnance Survey Office, Phœnix Park—DUBLIN.

ORDNANCE SURVEY OF ENGLAND.

BOOK OF REFERENCE TO THE PLAN

OF THE

PARISH OF SOUTH NEWTON (DETACHED),

(HUNDRED OF BRANCH AND DOLE),

IN THE

COUNTY OF WILTS,

CONTAINING 372·387 ACRES.

COLONEL A. C. COOKE, C.B., R.E.,

DIRECTOR-GENERAL OF THE ORDNANCE SURVEYS.

LONDON:
PRINTED BY GEORGE E. EYRE AND WILLIAM SPOTTISWOODE,
PRINTERS TO THE QUEEN'S MOST EXCELLENT MAJESTY.
FOR HER MAJESTY'S STATIONERY OFFICE.

1880.

Price One Shilling.

PARISH OF SOUTH NEWTON
(DETACHED),

IN THE

COUNTY OF WILTS.

HUNDRED OF BRANCH AND DOLE.

Price One Shilling.

ORDNANCE SURVEY OF ENGLAND

EXPLANATORY REMARKS.

The Scale of the Parish Plans is the 1-2500th of the actual length on the ground, and is equal to 25·344 inches to a mile, or 3·157 chains to an inch, which is very approximately equal to one square inch to one acre, the square of 1·0018 inch being equal to one acre.

The length of each sheet is 1½ miles, and the breadth 1 mile, the area of each sheet is therefore 960 acres.

Each enclosure has a reference number to the area which is given in this Book; in the case of towns and large villages encircled by a red band, one number and area only are given for the portion within the red band, unless they are contained in more than one parish, in which case a number is given for the portion included in each parish.

The Braces [⌒] on the plans are to indicate that the spaces so braced are included under the same reference number.

The Altitudes in feet above the Mean Level of the Sea are written thus —*31·4*.

The Scale of the County Plans is 6 inches to a mile, and each sheet contains 16 sheets of the Parish Plans. There is therefore a double reference number to each sheet of the Parish Plans, as VI. 9., the first number referring to the County Plans, the second number to the Parish Plans.

The dimensions of the sheets on the Six-inch scale being four miles by six miles, the area is twenty-four square miles, equal to 15,360 acres.

The following are the characters employed on the Ordnance Plans on the Scales of 1-2500, and 6 inches to a mile :—

County Names	C	Hundreds or Wards	H
Parishes, Ancient or Mother.....	P	Civil Parishes or Townships	*T*
Extra Parochial	E	Division of Townships	*T*

Municipal Wards.....W

Antiquities ..... { ROMAN / Druidical or Saxon / Norman or Subsequent

The descriptions of the boundaries are shown by the following initials :—

Centre of Stream	*C.S.*	Centre of Fence	*C.F.*
Centre of Road	*C.R.*	Top of Cop	*T.C.*
Side of Stream or Drain ...	*S.S.* or *S.D.*	Centre of Wall	*C.W.*
Root of Hedge	*R.H.*	Defaced	*Def.*
Face of Wall	*F.W.*	Track of Stream.....	*T.S.*

Undefined.....*Und.*

Where a change occurs in the boundaries, the symbol [o—o] is used to show the part at which the change takes place.

N.B.—The areas are computed to the centre of fence, or other boundary of enclosure, except in the following cases :—

(1.) When the fence or other boundary is also the boundary of a Parish or other Civil Division, which does not follow the centre of the fence, the area is calculated to the Parish or other boundary, and not to the centre.

(2.) The fences, &c., bounding either side of a railway are included wholly within its area.

ORDNANCE SURVEY OF ENGLAND

N.B.—To convert Decimal Fractions of an Acre into Roods and Perches, multiply the decimal first by 4 and then by 40, preserving the same number of decimals in the product.

Examples—

	Acres.		Acres.
	633·357		527·013
	4		4
	1·428		·052
	40		40
A. R. P.		A. R. P.	
633 1 17	17·120	527 0 2	2·080

TABLE

FOR CONVERTING DECIMAL PARTS OF AN ACRE INTO ROODS AND PERCHES.

Perch.	0 Rood.	1 Rood.	2 Roods.	3 Roods.	Perch.	0 Rood.	1 Rood.	2 Roods.	3 Roods.
0	·000	·250	·500	·750	21	·131	·381	·631	·881
1	·006	·256	·506	·756	22	.137	·387	·637	·887
2	·012	·262	·512	·762	23	·144	·394	·644	·894
3	·019	·269	·519	·769	24	·150	·400	·650	·900
4	·025	·275	·525	·775	25	·156	·406	·656	·906
5	·031	·281	·531	·781	26	·162	·412	·662	·912
6	·037	·287	·537	·787	27	·169	·419	·669	·919
7	·044	·294	·544	·794	28	·175	·425	·675	·925
8	·050	·300	·550	·800	29	·181	·431	·681	·931
9	·056	·306	·556	·806	30	·187	·437	·687	·937
10	·062	·312	·562	·812	31	·194	·444	·694	·944
11	·069	·319	·569	·819	32	·200	·450	·700	·950
12	·075	·325	·575	·825	33	·206	·456	·706	·956
13	·081	·331	·581	.831	34	·212	·462	·712	·962
14	·087	·337	·587	·837	35	·219	·469	·719	·969
15	·094	·344	·594	·844	36	·225	·475	·725	·975
16	·100	·350	·600	·850	37	·231	·481	·731	·981
17	·106	·356	·606	·856	38	·237	·487	·737	·987
18	·112	·362	·612	·862	39	·244	·494	·744	·994
19	·119	·369	·619	·869	40	·250	·500	·750	1·000
20	·125	·375	·625	·875					

PARISH OF SOUTH NEWTON
(DETACHED),

IN THE

COUNTY OF WILTS—(SOUTHERN DIVISION).

HUNDRED OF BRANCH AND DOLE.

No. of Sheet and Plan and No. on Plan.	Area in Acres.	No. of Sheet and Plan and No. on Plan.	Area in Acres.	No. of Sheet and Plan and No. on Plan.	Area in Acres.
Sheet LXV. 8:—		Sheet LXV. 12:—		Sheet LXVI. 9:—	
1	55·078	(*cont*d.) 17	1·615	(*cont*d.) 34	·455
Sheet LXVI. 5:—		17a	·192	35	4·353
2	28·864	18	2·479	36	1·669
3	·684	Sheet LXVI. 9:—		37	1·031
4	2·699	19	23·969	38	·538
5	1·803	20	6·532	39	2·096
6	·588	21	6·121	40	·471
7	128·168	22	1·212	41	·688
8	·428	23	·334	42	3·117
		24	1·495	43	2·186
Sheet LXV. 12:—		25	4·632	44	1·091
9	39·807	26	4·005	45	5·102
10	·648	27	2·972	46	·214
11	6·355	28	1·016	47	6·128
12	·263	29	·602	48	6·149
13	1·315	30	·406	49	4·207
14	·599	31	3·700		372·387
15	1·486	32	·269		
16	·308	33	2·248		

RECAPITULATION.

355·046	Land.
6·456	Roads.
4·353	Water.
6·532	Railway.
372·387	Area of the Parish of South Newton (Detached), in the County of Wilts.

*** This detached part of South Newton Parish is comprised within the Parliamentary Borough of Wilton.

INDEX TO PLACES

IN THE

PARISH OF SOUTH NEWTON (DETACHED).

COUNTY OF WILTS.

Name of Place.	No. of Sheet.		Name of Place.	No. of Sheet.	
	6-inch scale.	25·344 in. scale.		6-inch scale.	25·344 in. scale.
Ugford - -	LXVI.	9	Ugford Farm -	LXVI.	9
Ugford Cottage -	"	"			

LONDON:
Printed by GEORGE EDWARD EYRE and WILLIAM SPOTTISWOODE,
Printers to the Queen's most Excellent Majesty.
For Her Majesty's Stationery Office.
[4712.—50.—6/80.]

DEPÔTS FOR THE SALE OF ORDNANCE MAPS, &c.

ENGLAND AND WALES.

1, Saint Martin's Place, Charing Cross—LONDON.

SCOTLAND.

Ordnance Survey Office, Post-office Buildings—EDINBURGH.

IRELAND.

Ordnance Survey Office, Phœnix Park—DUBLIN.

ORDNANCE SURVEY OF ENGLAND.

BOOK OF REFERENCE TO THE PLAN

OF THE

PARISH OF NEWTON TONY

(HUNDRED OF AMESBURY),

IN THE

COUNTY OF WILTS,

CONTAINING 2386·113 ACRES.

LIEUT.-GENERAL JOHN CAMERON, C.B., R.E., F.R.S.,
DIRECTOR-GENERAL OF THE ORDNANCE SURVEY.

LONDON:
PRINTED BY GEORGE E. EYRE AND WILLIAM SPOTTISWOODE,
PRINTERS TO THE QUEEN'S MOST EXCELLENT MAJESTY.
FOR HER MAJESTY'S STATIONERY OFFICE.

1878.

Price One Shilling.

ORDNANCE SURVEY OF ENGLAND.

BOOK OF REFERENCE TO THE PLAN

OF THE

PARISH OF NEWTON TONY

(HUNDRED OF AMESBURY),

IN THE

COUNTY OF WILTS,

CONTAINING 2386·113 ACRES.

LIEUT.-GENERAL JOHN CAMERON, C.B., R.E., F.R.S.,
DIRECTOR-GENERAL OF THE ORDNANCE SURVEY.

LONDON:
PRINTED BY GEORGE E. EYRE AND WILLIAM SPOTTISWOODE,
PRINTERS TO THE QUEEN'S MOST EXCELLENT MAJESTY.
FOR HER MAJESTY'S STATIONERY OFFICE.

1878.

Price One Shilling.

[7413.—50.—8/78.]

n the
inch,
are of

each

ook.
re in-

l·4.
t con-
louble
to the

miles,

Scales

. W
. *T*
. *T*

xx

uent

.
. *C.F.*
T.C.
C.W.
. *Def.*
T.S.

r the

ORDNANCE SURVEY OF ENGLAND

EXPLANATORY REMARKS.

The scale of the Parish Plans is the 1-2500th of the actual length on the ground, and is equal to 25·344 inches to a mile, or 3·157 chains to an inch, which is very approximately equal to one square inch to one acre, the square of 1·0018 inch being equal to one acre.

The length of each sheet is 1½ miles, and the width 1 mile, the area of each sheet is therefore 960 acres.

Each enclosure has a reference number to the area which is given in this Book.

The Braces (*f*) on the plans are to indicate that the spaces so braced are included under the same reference number.

The Altitudes in feet above the Mean Level of the Sea are written thus—31·4.

The Scale of the Plans of the County is 6 inches to a mile, and each sheet contains the same area as 16 sheets of the Parish Plans. There is therefore a double reference number to each sheet, as VI. 9., the Roman Numerals referring to the County Plans, the Arabic Figures to the Parish Plans.

The dimensions of the sheets on the Six-inch scale being four miles by six miles, the area is twenty-four square miles, equal to 15,360 acres.

The following are the characters employed on the Ordnance Plans on the Scales of 1-2500, and 6 inches to a mile :—

County Names	C	Hundreds or Wards	W
Parishes	P	Townships	T
Extra Parochial	E	Division of Townships	T

Antiquities ..... ROMAN / Druidical or Saxon / Norman or Subsequent

The descriptions of the boundaries are shown by the following initials :—

Centre of Stream	*C.S.*	Centre of Fence	*C.F.*
Centre of Road	*C.R.*	Top of Cop	*T.C.*
Side of Stream or Drain	*S.S.* or *S.D.*	Centre of Wall	*C.W.*
Root of Hedge	*R.H.*	Defaced	*Def.*
Face of Wall	*F.W.*	Track of Stream	*T.S.*
Undefined	*Und.*		

Where a change occurs in the boundaries, the symbol [o—o] is used to show the part at which the change takes place.

N.B.—To convert Decimal Fractions of an Acre into Roods and Perches, multiply the decimal first by 4 and then by 40, preserving the same number of decimals in the product.

Examples—

			Acres.				Acres.
			633·357				527·013
			4				4
			1·428				·052
			40				40
A.	R.	P.	17·120	A.	R.	P.	2·080
633	1	17		527	0	2	

TABLE

FOR CONVERTING DECIMAL PARTS OF AN ACRE INTO ROODS AND PERCHES.

Perch.	0 Rood.	1 Rood.	2 Roods.	3 Roods.	Perch.	0 Rood.	1 Rood.	2 Roods.	3 Roods.
0	·000	·250	·500	·750	21	·131	·381	·631	·881
1	·006	·256	·506	·756	22	.137	·387	·637	·887
2	·012	·262	·512	·762	23	·144	·394	·644	·894
3	·019	·269	·519	·769	24	·150	·400	·650	·900
4	·025	·275	·525	·775	25	·156	·406	·656	·906
5	·031	·281	·531	·781	26	·162	·412	·662	·912
6	·037	·287	·537	·787	27	·169	·419	·669	·919
7	·044	·294	·544	·794	28	·175	·425	·675	·925
8	·050	·300	·550	·800	29	·181	·431	·681	·931
9	·056	·306	·556	·806	30	·187	·437	·687	·937
10	·062	·312	·562	·812	31	·194	·444	·694	·944
11	·069	·319	·569	·819	32	·200	·450	·700	·950
12	·075	·325	·575	·825	33	·209	·456	·706	·956
13	·081	·331	·581	.831	34	·212	·462	·712	·962
14	·087	·337	·587	·837	35	·216	·469	·719	·969
15	·094	·344	·594	·844	36	·225	·475	·725	·975
16	·100	·350	·600	·850	37	·231	·481	·731	·981
17	·106	·356	·606	·856	38	·237	·487	·737	·987
18	·112	·362	·612	·862	39	·244	·494	·744	·994
19	·119	·369	·619	·869	40	·250	·500	·750	1·000
20	·125	·375	·625	·875					

PARISH OF NEWTON TONY,

IN THE

COUNTY OF WILTS—(Southern Division).

HUNDRED OF AMESBURY.

No. on Plan.	Area in Acres.	Remarks.	No. on Plan.	Area in Acres.	Remarks.
1	3·093	Road.	39	·343	Furze, &c.
2	6·939	Wood.	40	21·402	Arable.
3	76·052	Arable.	41	1·487	Road.
4	·204	Wood.	42	18·416	Arable.
5	·216	Wood.	43	5·841	Arable.
6	·229	Wood.	44	1·480	Houses, garden, orchard, &c.
7	4·458	Road.			
8	21·963	Arable.	45	·352	Houses and yards.
9	·231	House and garden.	46	·325	House and garden.
10	1·091	Pasture.	47	105·142	Arable, &c.
11	8·944	Arable.	48	·292	Pond.
12	·989	Pasture, &c.	49	53·484	Ornamental ground, &c.
13	1·211	Arable.			
14	3·046	Wood.	50	69·254	Arable.
15	17·402	Wood, &c.	51	20·216	Arable.
16	33·545	Arable.	52	1·993	Wood.
17	28·141	Wood, &c.	53	3·208	Arable.
18	3·378	Houses, gardens, &c.	54	12·159	Arable.
19	5·683	Pasture, &c.	55	·484	Pasture.
20	5·534	Wood.	56	1·057	Wood.
21	·660	Pasture, &c.	57	4·150	Pasture.
22	1·453	Pasture.	58	2·581	Houses, yards, gardens, &c.
23	2·409	Houses, yards, gardens, &c.	59	1·545	Stream.
24	5·253	Wood.	60	·170	Houses and garden.
25	·204	Wood.	61	7·230	Pasture.
26	1·375	Wood.	62	3·928	Pasture.
27	27·630	Arable.	63	5·523	Pasture, &c.
28	·929	Road.	64	2·251	Houses, yards, gardens, &c.
29	5·959	Wood.			
30	41·751	Arable.	65	·246	House and garden.
31	20·988	Arable.	66	3·020	Pasture, &c.
32	4·096	Road.	67	1·452	Houses, yards, gardens, &c.
33	5·863	Arable.			
34	·269	Houses, garden, &c.	68	·499	Houses and gardens.
35	·179	Garden.	69	3·109	Pasture.
36	10·800	Arable.	70	1·372	Arable.
37	·354	Furze, &c.	71	5·465	Wood.
38	·375	Furze, &c.	72	33·174	Arable, &c.

No. on Plan.	Area in Acres.	Remarks.
73	4·214	Wood.
74	78·616	Arable.
75	1·855	Road.
76	23·252	Pasture, &c.
77	10·474	Pasture, &c.
78	26·376	Arable.
79	3·039	Pasture, &c.
80	1·392	Houses, gardens, and yards.
81	2·283	Pasture, &c.
82	2·560	Houses, yards, &c.
83	·512	Houses and gardens.
84	10·754	Road.
85	2·605	Houses, gardens, orchards, &c.
86	·319	Houses, yards, &c.
87	·351	Church and graveyard.
88	·915	Pasture, &c.
89	2·341	Houses, yards, gardens, &c.
90	2·668	Pasture, &c.
91	2·084	Pasture.
92	4·023	Arable.
93	4·551	Pasture, &c.
94	4·657	Pasture, &c.
95	4·375	Garden.
96	2·854	Pasture, &c.
97	3·585	Pasture, &c.
98	4·966	Pasture, &c.
99	·315	Pond.
100	1·711	Pasture, &c.
101	2·281	Road.
102	4·873	Ornamental ground.
103	109·411	Arable, &c.
104	·825	House, garden, &c.
105	50·594	Arable.
106	13·608	Wood.
107	44·548	Arable, &c.
108	5·039	Road.
109	10·667	Arable.
110	19·979	Wood.
111	126·540	Arable.
112	2·645	Wood.
113	66·204	Arable.
114	5·221	Wood.
115	5·894	Road.
116	33·128	Arable, &c.
117	1·551	Pasture.
118	1·936	Pasture, &c.
119	1·877	Pasture.
120	2·116	Pasture.
121	65·703	Arable, &c.
122	1·431	Pasture.
123	·613	House, garden, &c.
124	2·581	Pasture.
124a	1·506	Road.
125	·978	Houses, yards, garden, &c.
126	21·647	Wood.
127	1·756	Pasture.
128	2·306	Arable, &c.
129	1·906	Arable.
130	2·013	Wood.
131	24·018	Arable.
132	2·675	Pasture.
133	7·505	Wood.
134	213·908	Arable.
135	1·653	Arable.
136	70·385	Arable, &c.
137	23·381	Arable, &c.
138	3·420	Pasture, &c.
139	2·734	Road.
140	28·858	Arable.
141	9·599	Wood.
142	1·651	Pasture, &c.
143	41·450	Pasture, &c.
144	30·398	Arable.
145	1·688	Arable.
146	14·145	Railway.
147	10·117	Pasture, &c.
148	26·865	Arable.
149	80·448	Arable.
150	67·920	Arable.
151	70·710	Wood.
152	5·532	Pasture.
153	1·867	Arable.
154	80·616	Wood.
	2386·113	

RECAPITULATION.

Area in Acres.	
2325·690	Land.
44·126	Roads.
14·145	Railway.
2·152	Water.
2386·113	Total area of the Parish of Newton Tony, in the County of Wilts.

INDEX TO PLACES

IN THE

PARISH OF NEWTON TONY.

COUNTY OF WILTS.

Name of Place.	No. of Sheet.		Name of Place.	No. of Sheet.	
	6-inch scale.	25·344 in. scale.		6-inch scale.	25·344 in. scale.
Manor Farm -	LXI.	2	St. Andrew's Church	LXI.	2
Newton Tony -	"	"	Wilbury Farm -	"	3
			Wilbury House -	LV.	14
Rectory - -	"	"	Warren Farm -	LXI.	3

LONDON:
Printed by George E. Eyre and William Spottiswoode,
Printers to the Queen's most Excellent Majesty.
For Her Majesty's Stationery Office.

DEPÔTS FOR THE SALE OF ORDNANCE MAPS, &c.

ENGLAND AND WALES.

1, Saint Martin's Place, Charing Cross—LONDON.

SCOTLAND.

Ordnance Survey Office, Post-office Buildings—EDINBURGH.

IRELAND.

Ordnance Survey Office, Phœnix Park—DUBLIN.